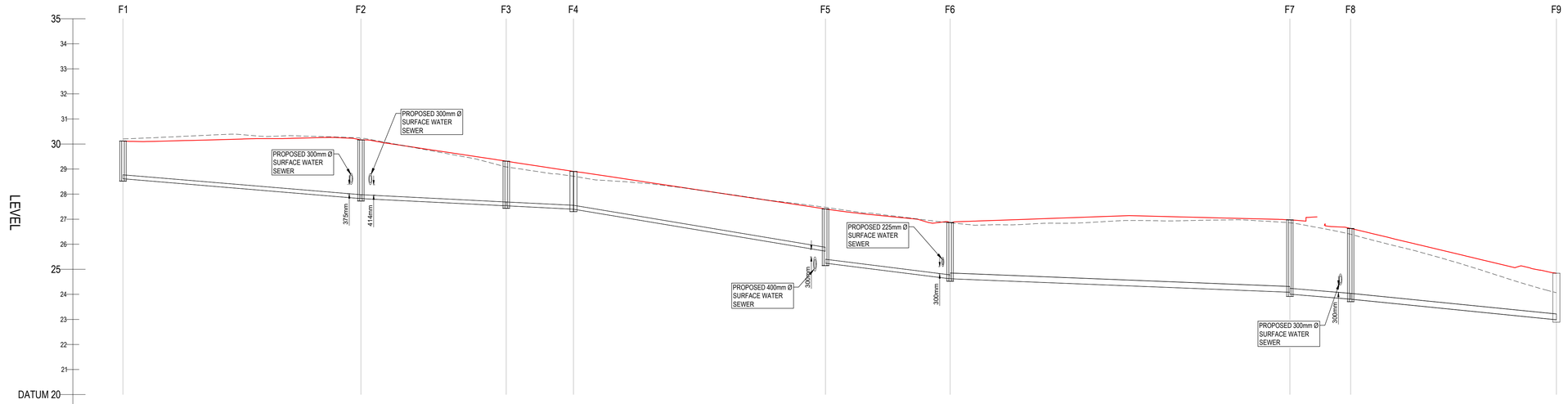

COVER LEVEL		30.117		30.167		29.319		28.908		27.409		26.869		26.973		26.632		24.844
INVERT LEVEL		28.617	27.825	27.825	27.535	27.535	27.401	27.401	25.725	25.247	24.625	24.625	24.087	24.012	23.810	23.810	22.989	
DEPTH (m)		1.500		2.341		1.783		1.506		2.162		2.244		2.961		2.822		1.855
DISTANCE (m)		47.49		29.00		13.42		50.29		24.88		67.80		12.13		41.05		
PIPE SLOPE		1:60		1:100		1:100		1:30		1:40		1:126		1:60		1:50		
PIPE SIZE		150mm		150mm		150mm		150mm		150mm		225mm		225mm		225mm		

F1 - F9 LONGITUDINAL SECTION
SCALE: H 1:500,V 1:100. DATUM: 20.000

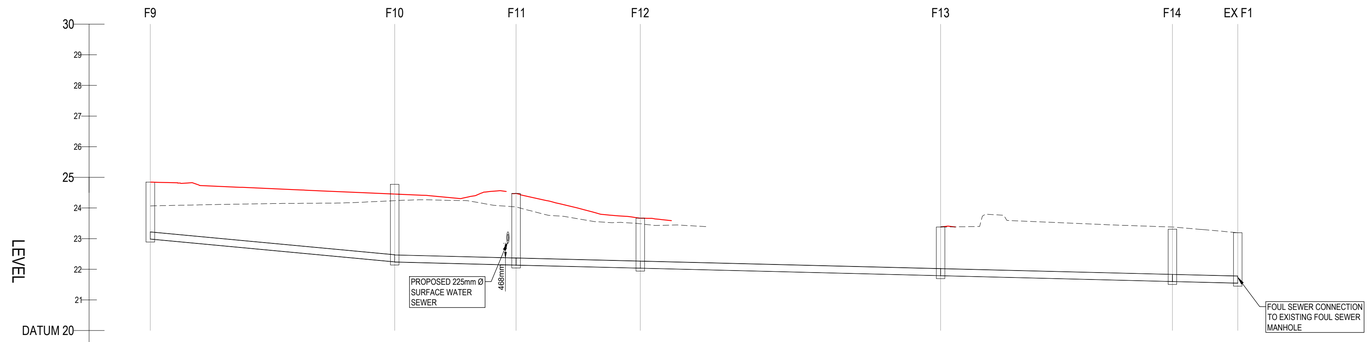

COVER LEVEL		24.844		24.773		24.474		23.665		23.378		23.309		23.195			
INVERT LEVEL		22.989	22.245	22.239	22.139	22.139	22.038	22.038	21.793	21.793	21.603	21.603	21.550				
DEPTH (m)		1.855		2.534		2.335		1.627		1.585		1.706		1.645			
DISTANCE (m)		39.89		19.82		20.26		49.03		37.83		10.68					
PIPE SLOPE		1:54		1:200		1:200		1:200		1:200		1:200					
PIPE SIZE		225mm		225mm		225mm		225mm		225mm		225mm					

F9 - EX F1 LONGITUDINAL SECTION
SCALE: H 1:500,V 1:100. DATUM: 20.000

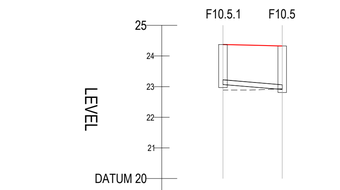

COVER LEVEL		24.375		24.327	
INVERT LEVEL		23.070	22.909		
DEPTH (m)		1.305		1.418	
DISTANCE (m)		9.66			
PIPE SLOPE		1:60			
PIPE SIZE		150mm			

F10.5.1 - F10.5 LONGITUDINAL SECTION
SCALE: H 1:500,V 1:100. DATUM: 20.000

GENERAL NOTES:

1. ALL DIMENSIONS ARE IN METERS UNLESS NOTED OTHERWISE.
2. ALL LEVELS ARE TO MALIN HEAD DATUM.
3. ONLY WRITTEN DIMENSIONS SHALL BE USED. NO DIMENSIONS SHALL BE SCALED FROM THE DRAWINGS.
4. CONTRACTOR TO CHECK ALL DIMENSIONS ON SITE.
5. ALL COORDINATES ARE TO IRISH TRANSVERSE MERCATOR
6. ALL DRAWINGS ARE TO BE READ IN CONJUNCTION WITH THE PROJECT SPECIFICATIONS.
7. COPYRIGHT OSL.

LEGEND:

PROPOSED ROAD LEVEL

EXISTING GROUND LEVEL

0 20.0m 40.0m

REV	DATE	DESCRIPTION	BY	CHK'D	AUTH
P01	29.05.26	ISSUED FOR PLANNING	BJM	DB	DB

OSL·BUTLER CONSULTING ENGINEERS
Civil, Structural & Project Engineering Services
Unit 38 Eastgate Drive, Little Island, Cork T45 YO49
Tel: +353 21 4297572

CLIENT

GLR PROPERTY LTD.

PROJECT

PROPOSED LARGE-SCALE RESIDENTIAL DEVELOPMENT AT OLD ORCHARD, MONALEEN, LIMERICK, CO. LIMERICK

TITLE

PROPOSED FOUL SEWER LONGITUDINAL SECTIONS SHEET 1

PURPOSE: FOR PLANNING

ORIGINAL SCALE: A1 - AS SHOWN

ORIGINAL ISSUE DATE: 27.05.2026

STATUS: S2

DRAWING NO: 25066-OSL-11-DR-C-1131

REV: P01

ORDNANCE SURVEY IRELAND LICENSE No. CYAL50364947.
© TAILTE ÉIREANN - SURVEYING