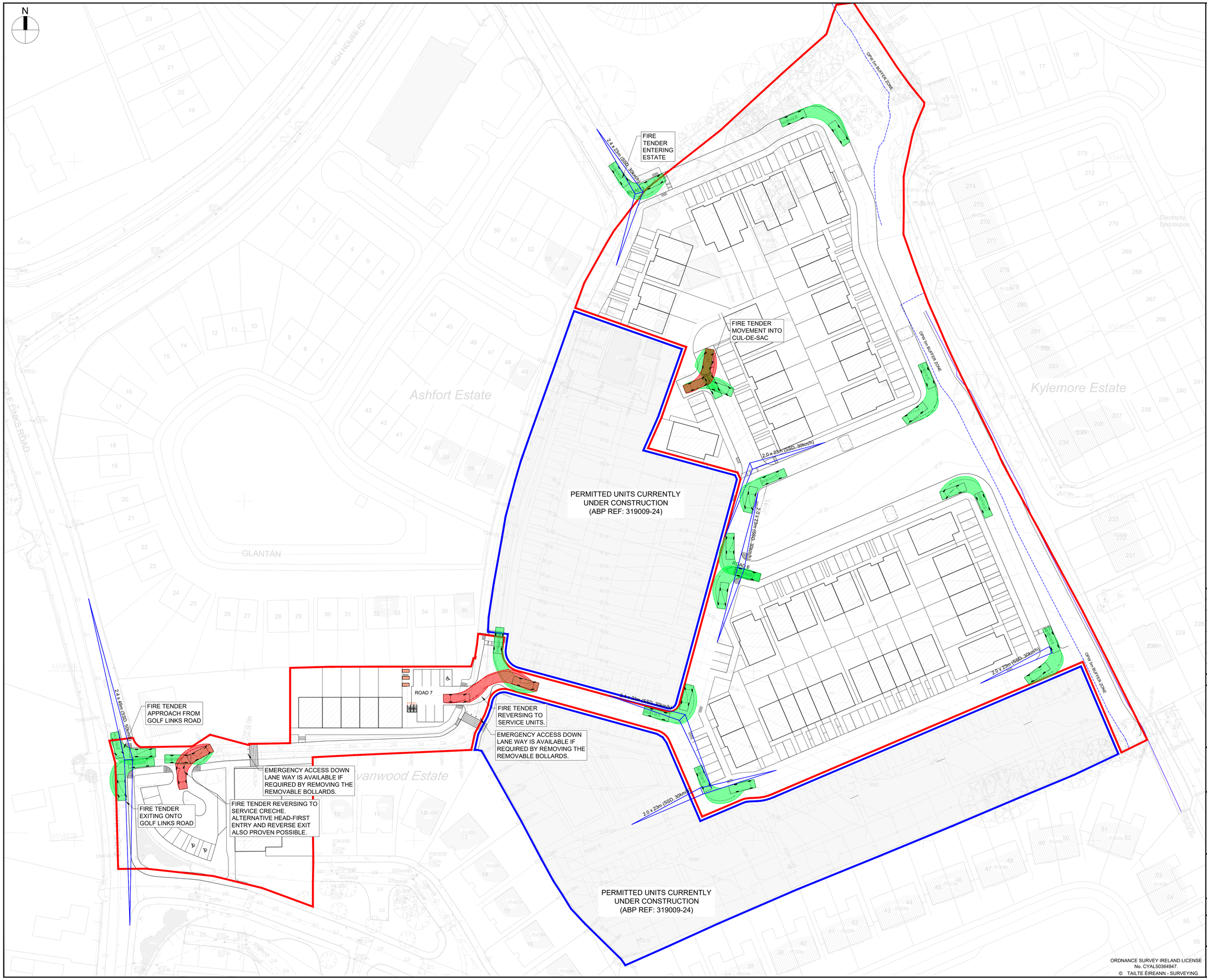

GENERAL NOTES:

1. ALL DIMENSIONS ARE IN METERS UNLESS NOTED OTHERWISE.
2. ALL LEVELS ARE TO MALIN HEAD DATUM.
3. ONLY WRITTEN DIMENSIONS SHALL BE USED. NO DIMENSIONS SHALL BE SCALED FROM THE DRAWINGS.
4. CONTRACTOR TO CHECK ALL DIMENSIONS ON SITE.
5. ALL COORDINATES ARE TO IRISH TRANSVERSE MERCATOR
6. ALL DRAWINGS ARE TO BE READ IN CONJUNCTION WITH THE PROJECT SPECIFICATIONS.
7. COPYRIGHT OSL.

LEGEND:

PROPOSED TRACKING, FORWARD MOVEMENT

PROPOSED TRACKING, REVERSED MOVEMENT

VEHICLE PROFILE:

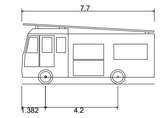

DENNIS SABRE FIRE TENDER (LWB)

OVERALL LENGTH	7.700m
OVERALL WIDTH	2.430m
OVERALL BODY HEIGHT	3.512m
MIN BODY GROUND CLEARANCE	0.397m
TRACK WIDTH	2.380m
LOCK-TO-LOCK TIME	5.00s
CURB TO CURB TURNING RADIUS	7.400m

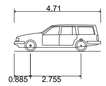

ESTATE CAR

OVERALL LENGTH	4.710m
OVERALL WIDTH	1.804m
OVERALL BODY HEIGHt	1.442m
MIN BODY GROUND CLEARANCE	0.207m
MAX TRACK WIDTH	1.756m
LOCK-TO-LOCK TIME	4.00s
CURB TO CURB TURNING RADIUS	5.950m

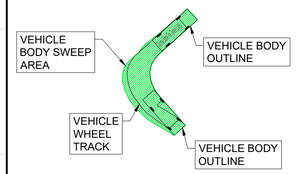

SWEPT PATH ANALYSIS CLARIFICATION

0 20.0m 40.0m

REV	DATE	DESCRIPTION	BY	CHK'D	AUTH
P04	29.05.26	ISSUED FOR PLANNING	BJM	DB	DB
P03	11.05.26	ISSUED FOR INFORMATION	BJM	DB	DB
P02	03.11.25	ISSUED FOR SECTION 32B	BJM	JT	DB
P01	17.10.25	ISSUED FOR INFORMATION	BJM	JT	DB

OSL·BUTLER CONSULTING ENGINEERS
Civil, Structural & Project Engineering Services
Unit 38 Eastgate Drive, Little Island, Cork T45 YO49
Tel: +353 21 4297672

CLIENT

GLR PROPERTY LTD.

PROJECT

PROPOSED LARGE-SCALE RESIDENTIAL DEVELOPMENT AT OLD ORCHARD, MONALEEN, LIMERICK, CO. LIMERICK

TITLE

PROPOSED SWEPT PATH ANALYSIS SHEET 2

PURPOSE

FOR PLANNING

ORIGINAL SCALE	ORIGINAL ISSUE DATE
A1 - 1:500	17.10.2025

STATUS	DRAWING NO	REV
S2	25066-OSL-11-DR-C-1115	P04

ORDNANCE SURVEY IRELAND LICENSE No. CYAL50364947.
© TAILTE ÉIREANN - SURVEYING