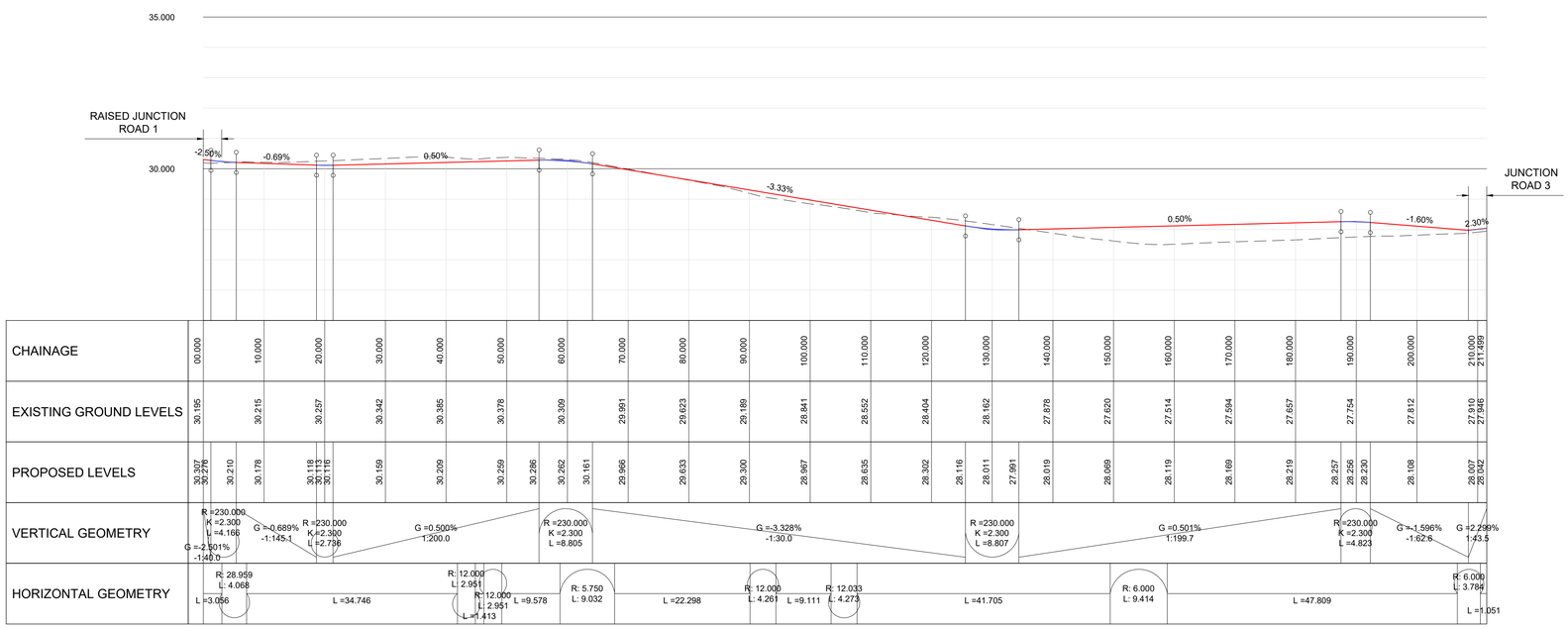

ROAD 2 LONGITUDINAL SECTION
SCALE: H 1:500,V 1:100.
DATUM: 25.000

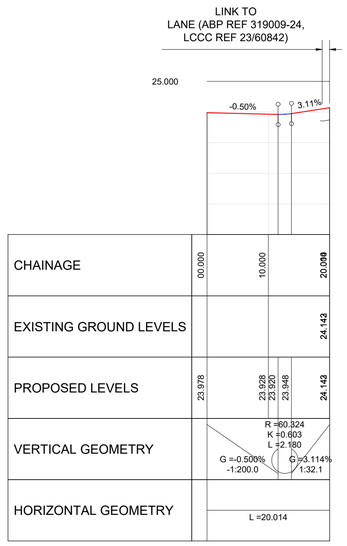

ROAD 7 LONGITUDINAL SECTION
SCALE: H 1:500,V 1:100.
DATUM: 20.000

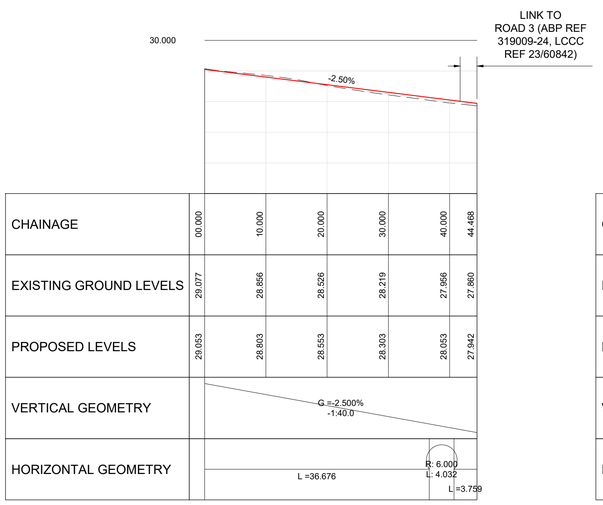

ROAD 4 LONGITUDINAL SECTION
SCALE: H 1:500,V 1:100.
DATUM: 25.000

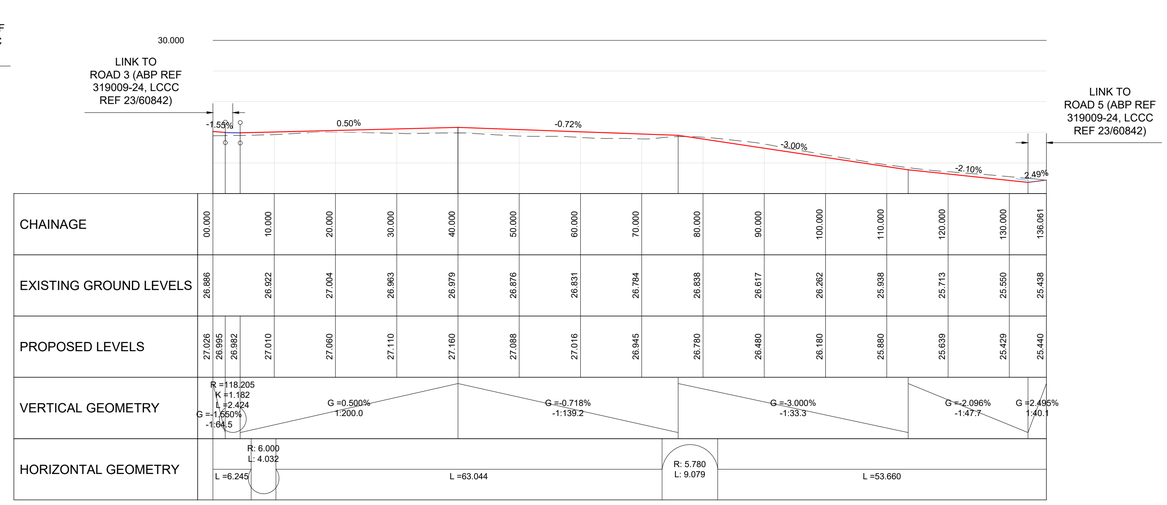

ROAD 6 LONGITUDINAL SECTION
SCALE: H 1:500,V 1:100.
DATUM: 25.000

GENERAL NOTES:

1. ALL DIMENSIONS ARE IN METERS UNLESS NOTED OTHERWISE.
2. ALL LEVELS ARE TO MALIN HEAD DATUM.
3. ONLY WRITTEN DIMENSIONS SHALL BE USED. NO DIMENSIONS SHALL BE SCALED FROM THE DRAWINGS.
4. CONTRACTOR TO CHECK ALL DIMENSIONS ON SITE.
5. ALL COORDINATES ARE TO IRISH TRANSVERSE MERCATOR
6. ALL DRAWINGS ARE TO BE READ IN CONJUNCTION WITH THE PROJECT SPECIFICATIONS.
7. COPYRIGHT OSL.

LEGEND:

PROPOSED FINISHED ROAD PROFILE

EXISTING GROUND PROFILE

REV	DATE	DESCRIPTION	BY	CHK'D	AUTH
P04	29.05.26	ISSUED FOR PLANNING	BJM	DB	DB
P03	11.05.26	ISSUED FOR INFORMATION	BJM	DB	DB
P02	03.11.25	ISSUED FOR SECTION 32B	BJM	JT	DB
P01	17.10.25	ISSUED FOR INFORMATION	BJM	JT	DB

OSL·BUTLER CONSULTING ENGINEERS
Civil, Structural & Project Engineering Services
Unit 38 Eastgate Drive, Little Island, Cork T45 YO49
Tel: +353 21 4297572

CLIENT

GLR PROPERTY LTD.

PROJECT

PROPOSED LARGE-SCALE RESIDENTIAL DEVELOPMENT AT OLD ORCHARD, MONALEEN, LIMERICK, CO. LIMERICK

TITLE

PROPOSED ROADS LONGITUDINAL SECTIONS SHEET 1

PURPOSE: FOR PLANNING

ORIGINAL SCALE: A1 - AS SHOWN

ORIGINAL ISSUE DATE: 17.10.2025

STATUS: S2

DRAWING NO: 25066-OSL-11-DR-C-1111

REV: P04

ORDNANCE SURVEY IRELAND LICENSE No. CYAL50364947.
© TAILTE ÉIREANN - SURVEYING