


01 HIGH QUALITY PAVING
SCALE: 1:20 @A1

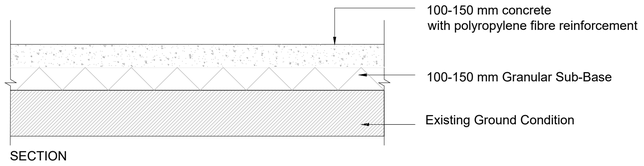


02 IN-SITU CONCRETE PATH
SCALE: 1:20 @A1

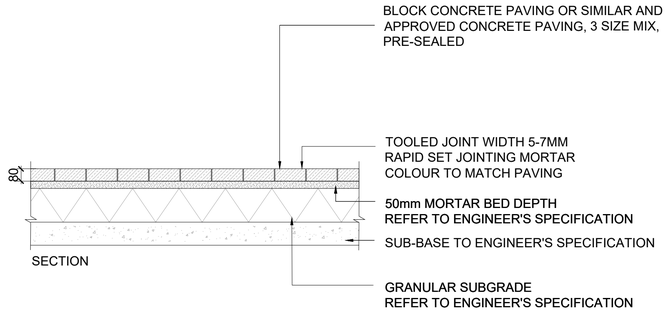


03 PARKING PERMEABLE PAVING
SCALE: 1:20 @A1

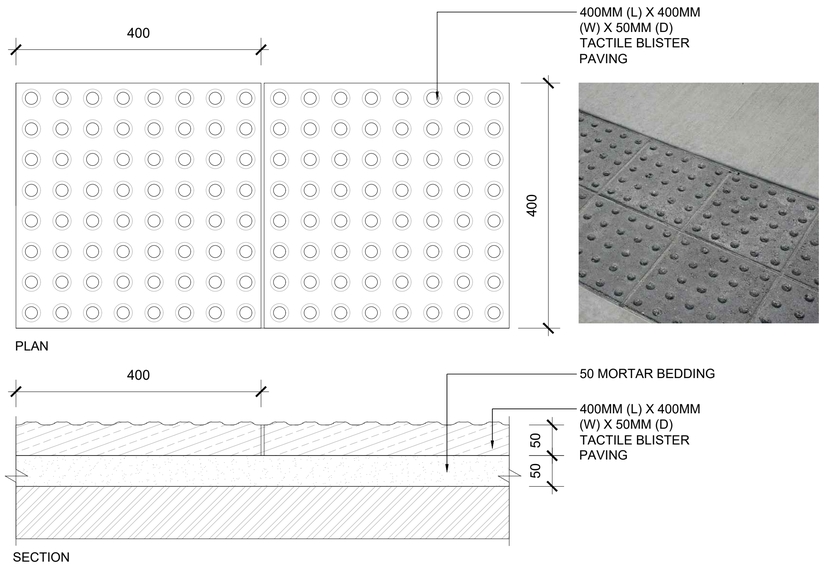


04 TYPICAL TACTILE BLISTER PAVING TO CROSSING POINTS
SCALE: 1:5@A1 - SUBJECT TO FURTHER DETAILED DESIGN

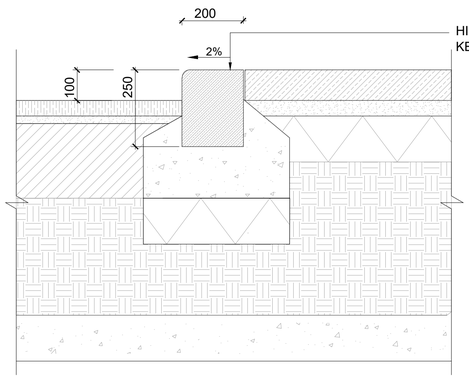


05 RAISED KERB
SCALE: 1:10 @A1

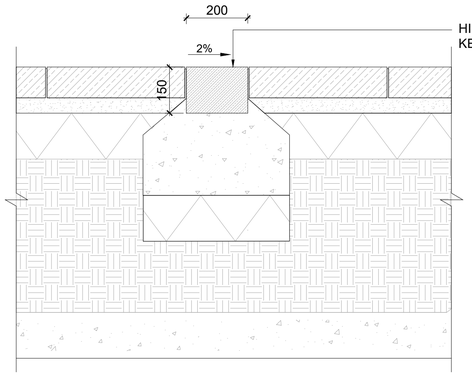


06 FLUSH KERB
SCALE: 1:10 @A1

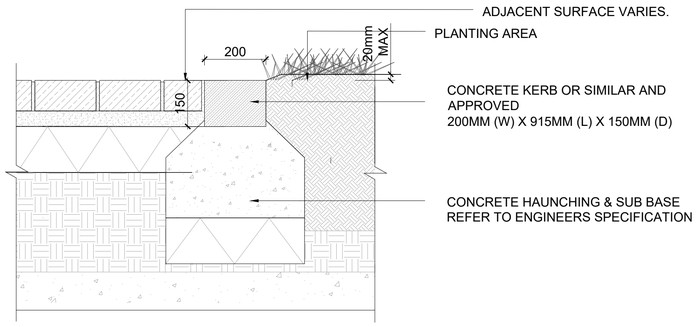


07 EDGING ADJACENT TO PLANTING AREA
SCALE: 1:10 @A1

REFERENCE: THIS DRAWING IS NOT FOR CONSTRUCTION

SR LA

SIMON RONAN LANDSCAPE ARCHITECTS

Cork Office
Levis Quay
Skibbereen
Co.Cork
Ireland
A94A431

Dublin Office
25 Glengarriff Parade
Phibsborough
Dublin 7
Ireland
D07 XF25

simon@simonronan.com

+353 86 056 3434

PAVING AND EDGE DETAILS
L - 900 A1@AS SHOWN

REV/00

PURPOSE OF DRAWING - PLANNING

GOREY LRD

THIS DRAWING IS TO BE READ IN CONJUNCTION WITH RELEVANT CONSULTANTS DRAWINGS
ALL DIMENSIONS TO BE CHECKED ON SITE
NO DIMENSIONS TO BE SCALED FROM THIS DRAWING

NO PART OF THIS DOCUMENT MAY BE REPRODUCED OR
TRANSMITTED IN ANY FORM OR STORED IN ANY RETRIEVAL
SYSTEM OF ANY NATURE WITHOUT THE WRITTEN PERMISSION
OF THE LANDSCAPE ARCHITECT AS COPYRIGHT HOLDER EXCEPT
AS AGREED FOR USE ON THE PROJECT FOR WHICH THE
DOCUMENT WAS ORIGINALLY ISSUED

DECEMBER 2025