STRUCTURE No. 1

DO NOT SCALE. WORK TO FIGURED DIMENSIONS ONLY.
ALL EXISTING DIMENSIONS TO BE CHECKED ON SITE.
DRAWN ON AUTOCAD R2004 AT DEADY GAHAN ARCHITECTS LTD
LAYERS ON THIS DRAWING COMPLY WITH BS 1192: PART 5

AREA: *107.2 SQ.M.*
1153.9 SQ.FT.

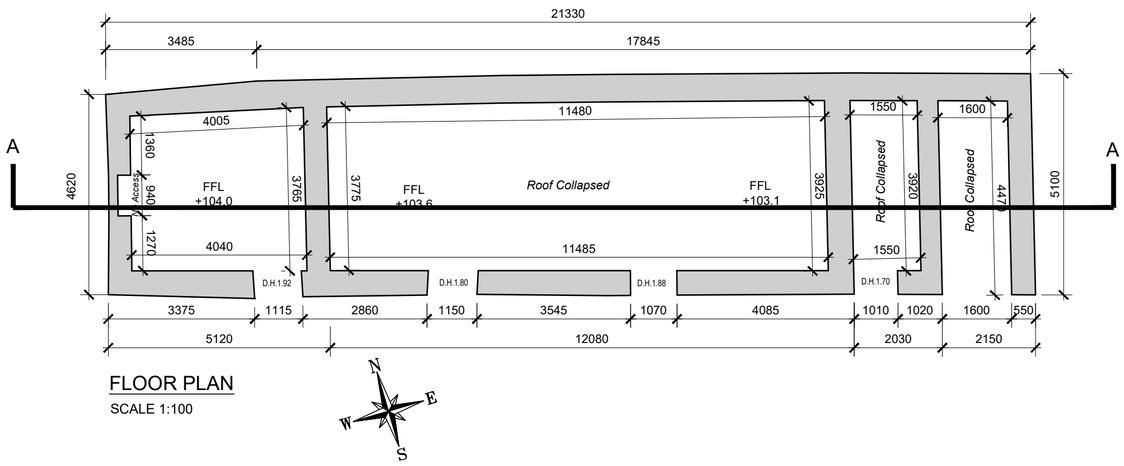

FLOOR PLAN
SCALE 1:100

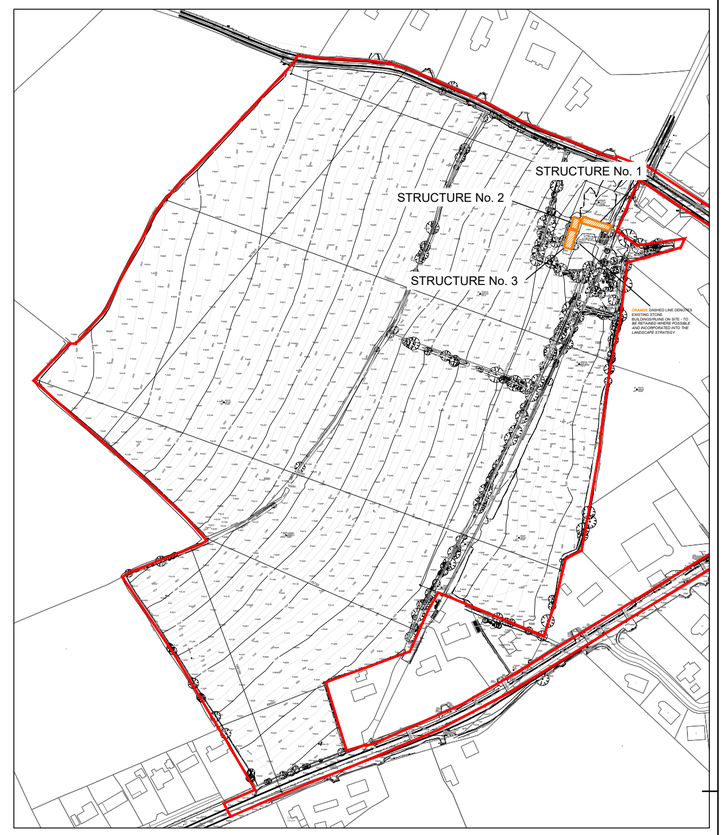



KEY PLAN

Structures

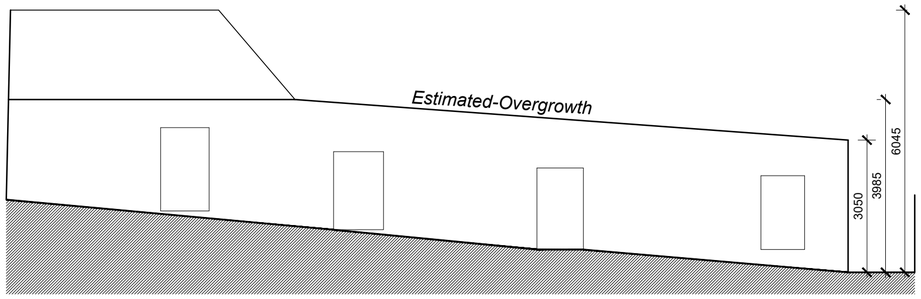

FRONT ELEVATION
SCALE 1:100

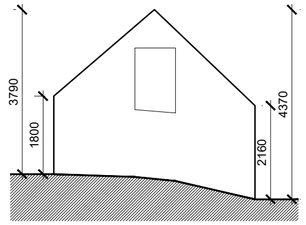

SIDE ELEVATION
SCALE 1:100

NOTE:
ORANGE LINE DENOTES EXISTING STONE BUILDINGS/RUINS ON SITE - *TO BE RETAINED WHERE POSSIBLE AND INCORPORATED INTO THE LANDSCAPE STRATEGY. PLEASE SEE SRLA'S REPORTS FOR DETAILED INFORMATION .*

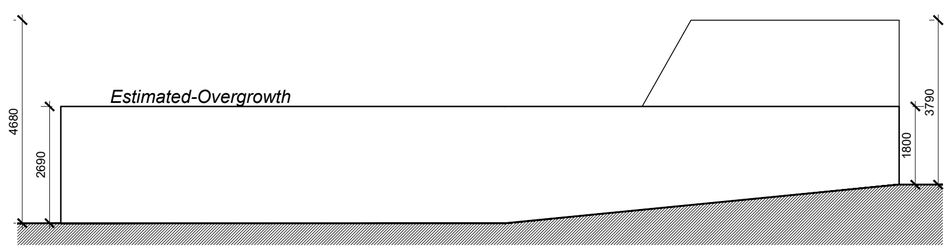

REAR ELEVATION
SCALE 1:100

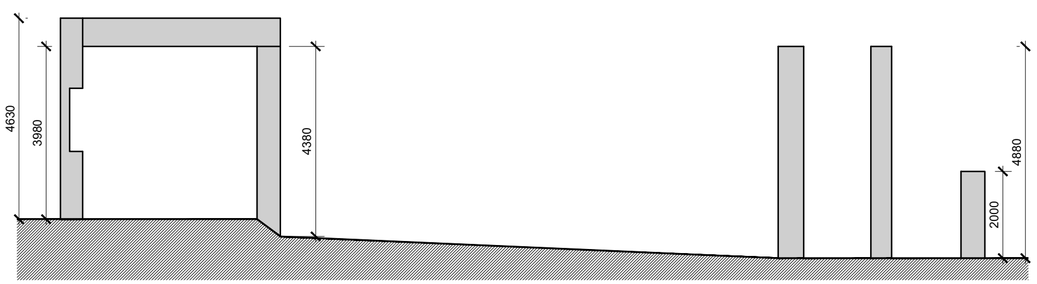

SECTION AA
SCALE 1:100

date	rev	name	chk	note
13.11.25	P1	EH	EJG	ISSUE FOR PLANNING

DEADY GAHAN ARCHITECTS
EASTGATE VILLAGE, LITTLE ISLAND, CORK
T: 021 4355016 W:WWW.DGARCHITECTS.IE
EMAIL.INFO@DGARCHITECTS.IE

Project
PROPOSED RESIDENTIAL DEVELOPMENT
IN KILNAHUE, GOREY,
CO. WEXFORD

Drawing title
EXISTING BUILDINGS - STRUCTURE NO. 1
FLOOR PLANS, ELEVATIONS & SECTION A-A

Scale	Drawn	Checked	Date
1:100 @ A2	EH	EJG	13.11.25

Project No.	Drg. No.	Revision
24058	24058/P/015A	P1

☐ Information \ Comments — Tender ☐
■ Planning — Construction ☐

STRUCTURE No. 2

DO NOT SCALE. WORK TO FIGURED DIMENSIONS ONLY.
ALL EXISTING DIMENSIONS TO BE CHECKED ON SITE.
DRAWN ON AUTOCAD R2004 AT DEADY GAHAN ARCHITECTS LTD
LAYERS ON THIS DRAWING COMPLY WITH BS 1192: PART 5

AREA: *42.9 SQ.M.*
461.8 SQ.FT.

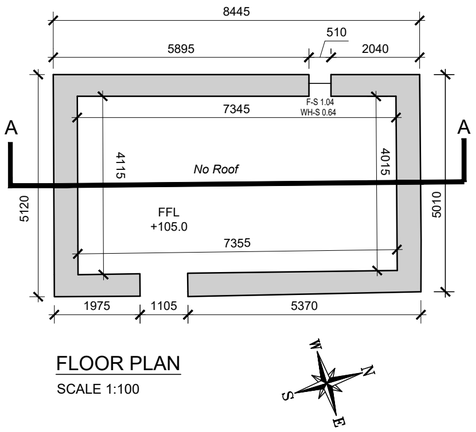

FLOOR PLAN
SCALE 1:100

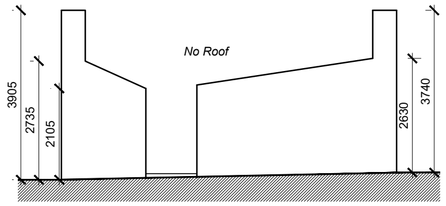

FRONT ELEVATION
SCALE 1:100

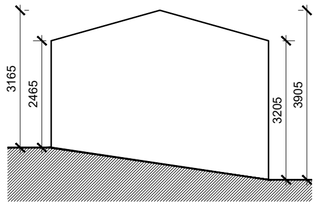

SIDE ELEVATION
SCALE 1:100

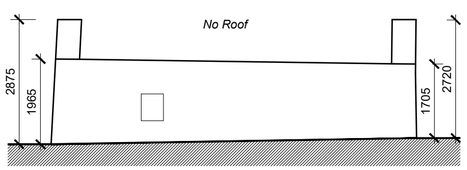

REAR ELEVATION
SCALE 1:100

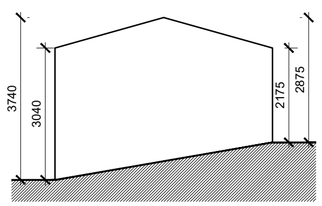

SIDE ELEVATION 2
SCALE 1:100



KEY PLAN

Structures

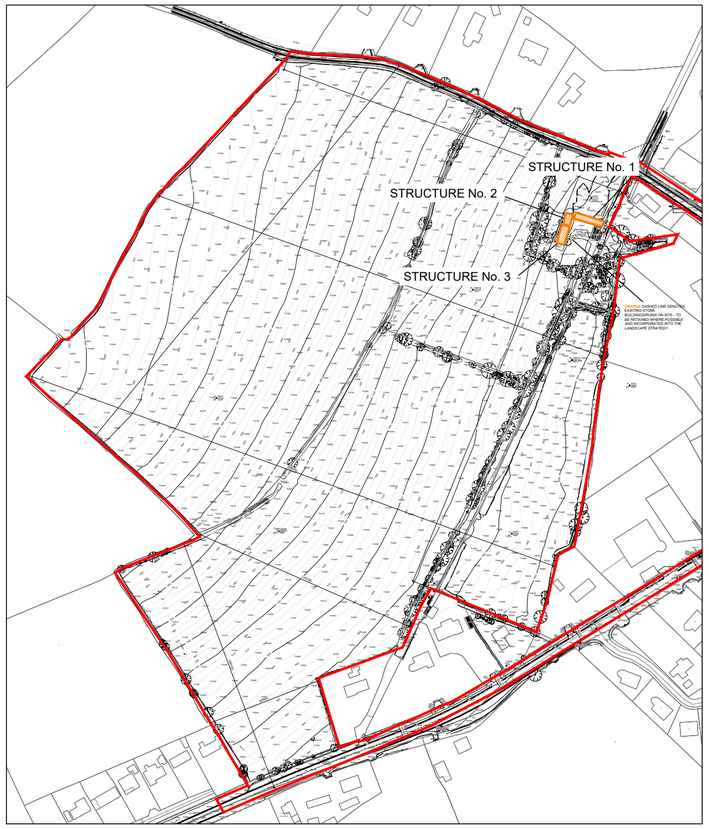

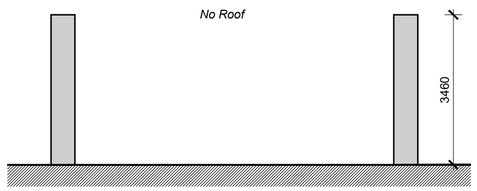

SECTION AA
SCALE 1:100

NOTE:
ORANGE LINE DENOTES EXISTING STONE BUILDINGS/RUINS ON SITE - *TO BE RETAINED WHERE POSSIBLE AND INCORPORATED INTO THE LANDSCAPE STRATEGY. PLEASE SEE SRLA'S REPORTS FOR DETAILED INFORMATION .*

date	rev	name	chk	note
13.11.25	P1	EH	EJG	ISSUE FOR PLANNING

DEADY GAHAN ARCHITECTS
EASTGATE VILLAGE, LITTLE ISLAND, CORK
T: 021 4355016 W:WWW.DGARCHITECTS.IE
EMAIL:INFO@DGARCHITECTS.IE

Project
PROPOSED RESIDENTIAL DEVELOPMENT
IN KILNAHUE, GORY,
CO. WEXFORD

Drawing title
EXISTING BUILDINGS - STRUCTURE NO. 2
FLOOR PLANS, ELEVATIONS & SECTION A-A

Scale	Drawn	Checked	Date
1:100 @ A2	EH	EJG	12.11.25

Project No.	Drg. No.	Revision
24058	24058/P/015B	P1

☐ Information \ Comments — Tender ☐
■ Planning — Construction ☐

STRUCTURE No. 3

DO NOT SCALE. WORK TO FIGURED DIMENSIONS ONLY.
ALL EXISTING DIMENSIONS TO BE CHECKED ON SITE.
DRAWN ON AUTOCAD R2004 AT DEADY GAHAN ARCHITECTS LTD
LAYERS ON THIS DRAWING COMPLY WITH BS 1192: PART 5

AREA: *84.4 SQ.M.*
908.5 SQ.FT.

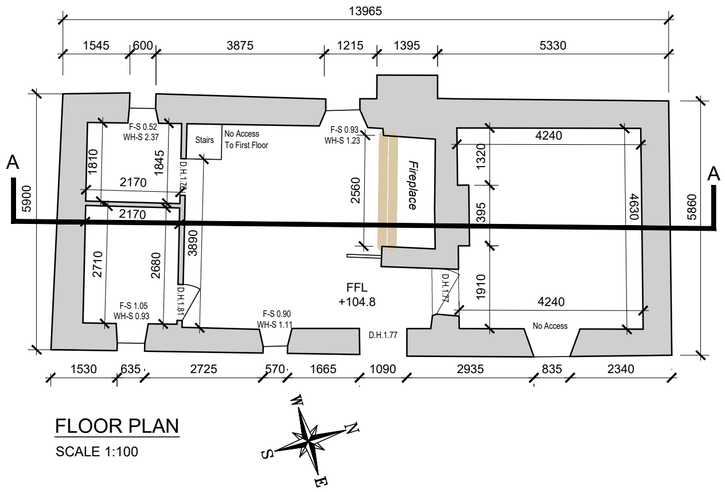

FLOOR PLAN
SCALE 1:100

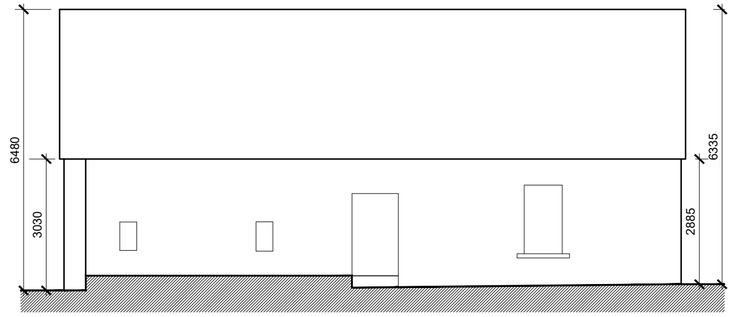

FRONT ELEVATION
SCALE 1:100

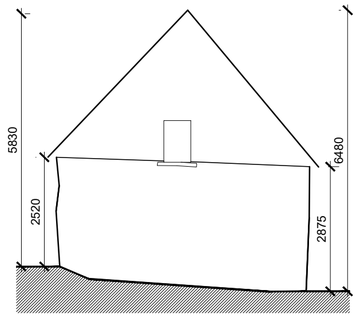

SIDE ELEVATION 1
SCALE 1:100

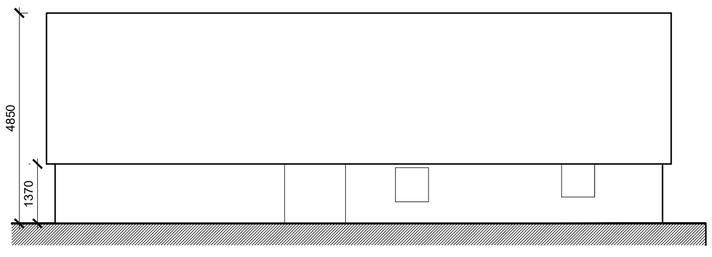

REAR ELEVATION
SCALE 1:100

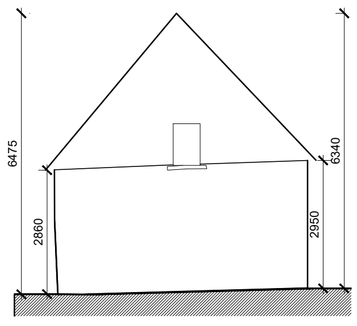

SIDE ELEVATION 2
SCALE 1:100





KEY PLAN
Structures

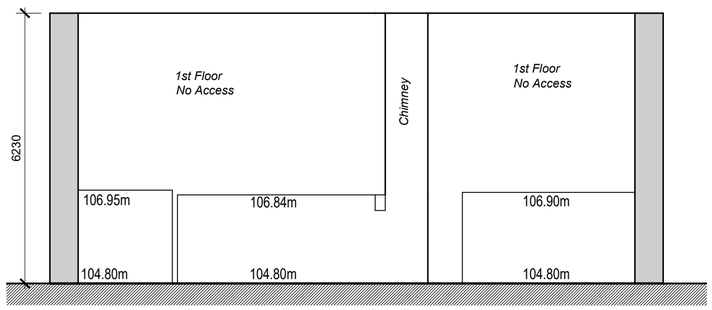

SECTION AA
SCALE 1:100

NOTE:
ORANGE LINE DENOTES EXISTING STONE BUILDINGS/RUINS ON SITE - *TO BE RETAINED WHERE POSSIBLE AND INCORPORATED INTO THE LANDSCAPE STRATEGY. PLEASE SEE SRLA'S REPORTS FOR DETAILED INFORMATION .*

date	rev	name	chk	note
13.11.25	P1	EH	EJG	ISSUE FOR PLANNING

DEADY GAHAN ARCHITECTS
EASTGATE VILLAGE, LITTLE ISLAND, CORK
T: 021 4355016 W:WWW.DGARCHITECTS.IE
EMAIL:INFO@DGARCHITECTS.IE

Project
PROPOSED RESIDENTIAL DEVELOPMENT
IN KILNAHUE, GORY,
CO. WEXFORD

Drawing title
EXISTING BUILDINGS - STRUCTURE NO. 3
FLOOR PLANS, ELEVATIONS & SECTION A-A

Scale	Drawn	Checked	Date
1:100 @ A2	EH	EJG	13.11.25

Project No.	Drg. No.	Revision
24058	24058/P/015C	P1

☐ Information \ Comments — Tender ☐
☐ Planning — Construction ☐