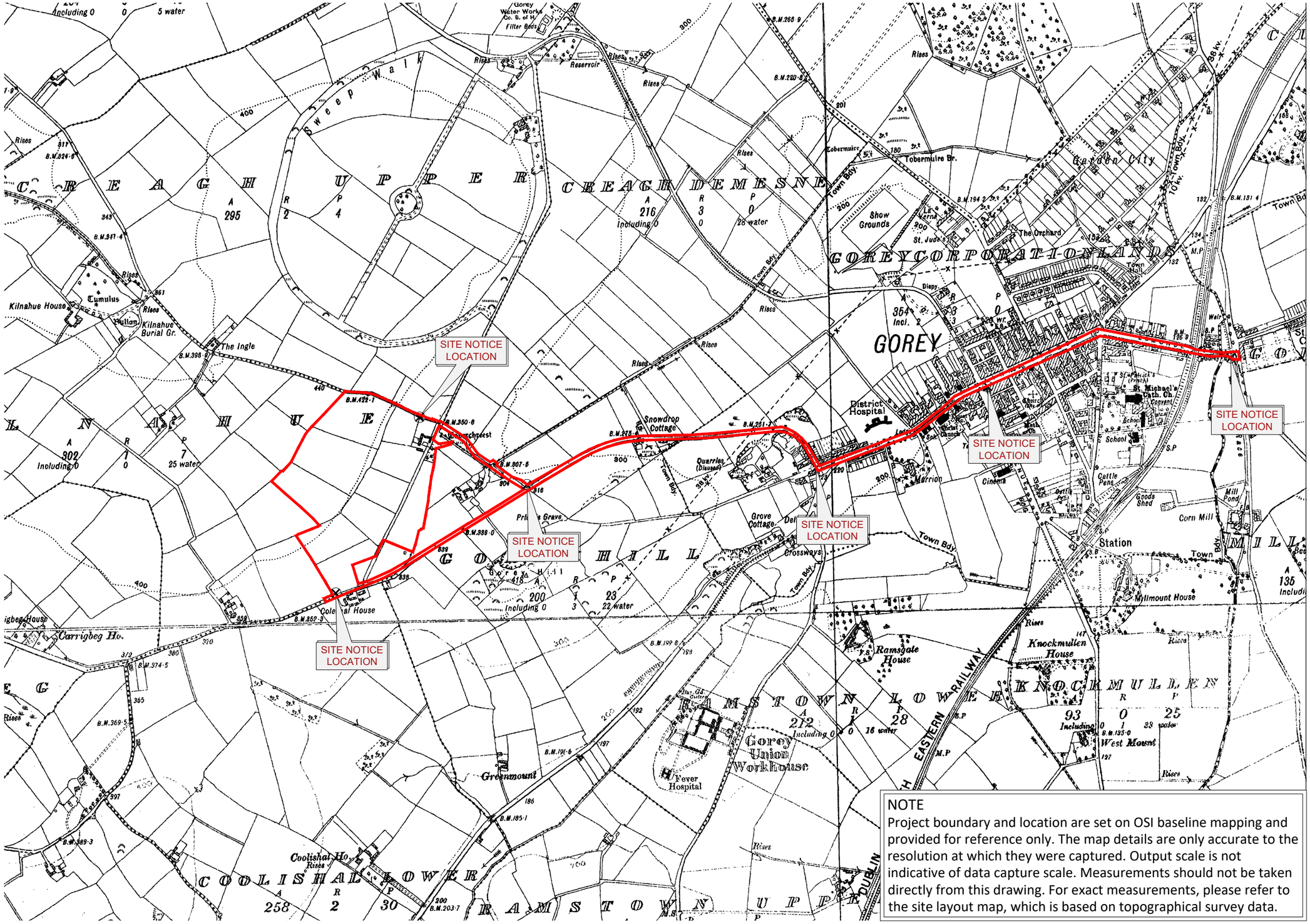

NOTE
Project boundary and location are set on OSI baseline mapping and provided for reference only. The map details are only accurate to the resolution at which they were captured. Output scale is not indicative of data capture scale. Measurements should not be taken directly from this drawing. For exact measurements, please refer to the site layout map, which is based on topographical survey data.

SITE LOCATION MAP
SCALE 1:10560

DENOTES SITE BOUNDARY EDGED RED

MAP DETAILS

Description:
Historic 6" Latest Edition

Publisher / Source:
Tailte Éireann

Data Source / Reference:
WX006
Revision Date =
Survey Date = 31-Dec-1944
Levelled Date = 31-Dec-1945

WX007+007A+007B
Revision Date =
Survey Date = 31-Dec-1944
Levelled Date = 31-Dec-1945

WX011
Revision Date =
Survey Date = 31-Dec-1921
Levelled Date = 31-Dec-1924

WX012
Revision Date =
Survey Date = 31-Dec-1921
Levelled Date = 31-Dec-1925

File Format:
Tagged Image File Format (TIFF)

File Name:
R_50455883_1.tif

Clip Extent / Area of Interest (AOI):
LLX,LLY= 710941.8209,655824.9772
LRX,LRY= 716135.8209,655824.9772
ULX,ULY= 710941.8209,662834.9772
URX,URY= 716135.8209,662834.9772

Projection / Spatial Reference:
IRENET95_Irish_Transverse_Mercator

Centre Point Coordinates:
X,Y = 713538.8209,659329.9772

Data Extraction Date:
21-Mar-2025

Product Version:
1.4

License / Copyright:
Ordnance Survey Ireland 'Terms of Use' apply. Please visit 'www.osi.ie/about/terms-conditions'.

© Ordnance Survey Ireland, 2025

Compiled and published by Ordnance Survey Ireland, Phoenix Park, Dublin 8, Ireland.

Unauthorised reproduction infringes Ordnance Survey Ireland and Government of Ireland copyright.

All rights reserved. No part of this publication may be copied, reproduced or transmitted in any form or by any means without the prior written permission of the copyright owners.

The representation on this map of a road, track or footpath is not evidence of the existence of a right of way.

Ordnance Survey maps never show legal property boundaries, nor do they show ownership of physical features.

Copyright Licence 2025
Ordnance Survey Ireland Licence No. CYAL 50444277(Copyright)
ORDNANCE SURVEY IRELAND
GOVERNMENT OF IRELAND

No.	Revision/Issue	Date
P1	ISSUE FOR PLANNING	19.12.25

Firm Name and Address
DEADY GAHAN ARCHITECTS
EASTGATE VILLAGE, LITTLE ISLAND, CORK
T: 021 4355016 W: WWW.DGARCHITECTS.IE
EMAIL: INFO@DGARCHITECTS.IE

Project Name and Address
PROPOSED RESIDENTIAL DEVELOPMENT IN KILNAHUE, GOREY, CO. WEXFORD

Drawing Title	Date
SITE LOCATION MAP	29.06.25
Drawing No. 24058/P/001	Drawn LM
Scale 1:10560 @ A3	Sheet No. 1 OF 4

PART A

PART B

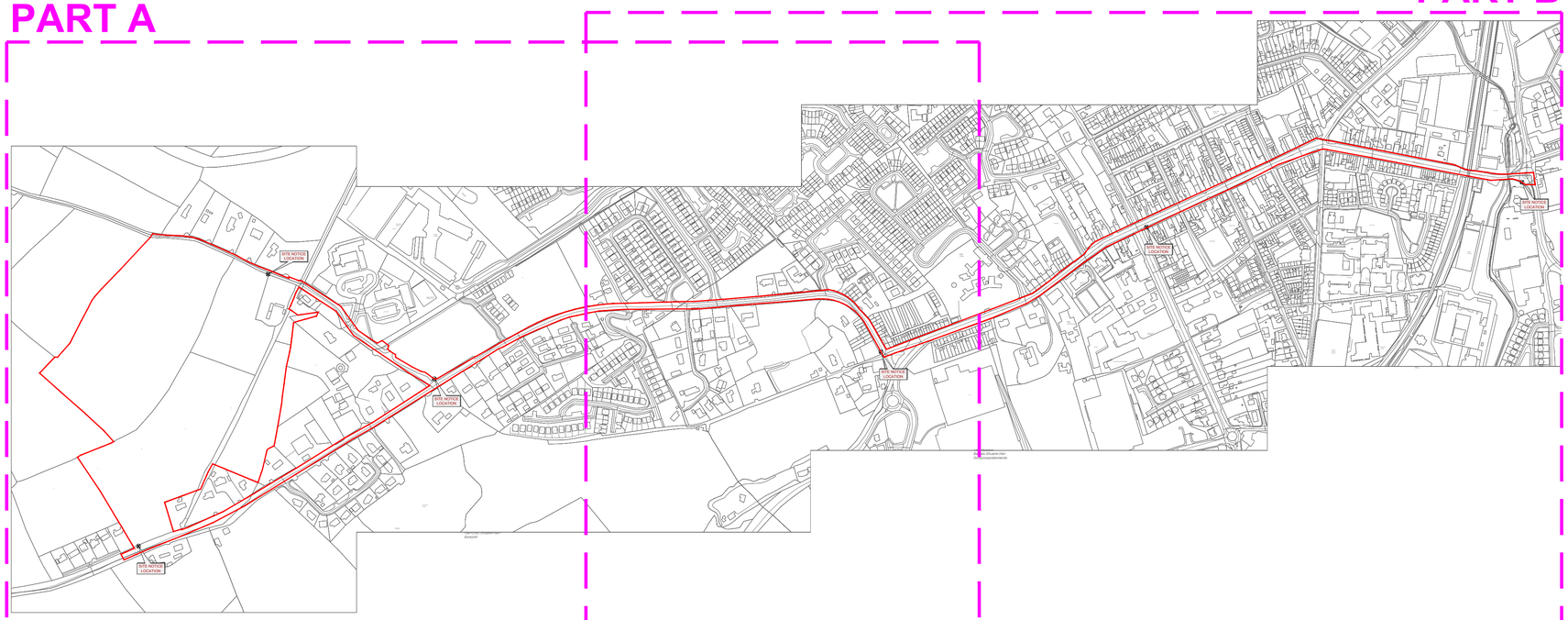

N

SITE LOCATION MAP

SCALE 1:5000

NOTE
Project boundary and location are set on OSI baseline mapping and provided for reference only. The map details are only accurate to the resolution at which they were captured. Output scale is not indicative of data capture scale. Measurements should not be taken directly from this drawing. For exact measurements, please refer to the site layout map, which is based on topographical survey data.

DENOTES SITE BOUNDARY EDGED RED

MAP DETAILS

Description:
Digital Landscape Model (DLM)

Publisher / Source:
Tailte Éireann

Data Source / Reference:
PRIME2

File Format:
Autodesk AutoCAD (DWG_R2013)

File Name:
v_50455883_1.dwg

Clip Extent / Area of Interest (AOI):
LLX,LLY= 713231.3209,658914.9772
LRX,LRY= 713846.3209,658914.9772
ULX,ULY= 713231.3209,659744.9772
URX,URY= 713846.3209,659744.9772

Projection / Spatial Reference:
Projection= IRENET95_Irish_Transverse_Mercator

Centre Point Coordinates:
X,Y= 713538.8209,659329.9772

Reference Index:
Map Series | Map Sheets
1:2,500 | 4721-A

Data Extraction Date:
Date= 21-Mar-2025

Source Data Release:
DCMLS Release V1.185.119

Product Version:
Version= 1.4

License / Copyright:
Ordnance Survey Ireland 'Terms of Use' apply.
Please visit 'www.osi.ie/about/terms-conditions'.

© Ordnance Survey Ireland, 2025

Compiled and published by Ordnance Survey Ireland, Phoenix Park, Dublin 8, Ireland.

Unauthorised reproduction infringes Ordnance Survey Ireland and Government of Ireland copyright.

All rights reserved. No part of this publication may be copied, reproduced or transmitted in any form or by any means without the prior written permission of the copyright owners.

The representation on this map of a road, track or footpath is not evidence of the existence of a right of way.

Ordnance Survey maps never show legal property boundaries, nor do they show ownership of physical features.

Copyright Licence 2025
Ordnance Survey Ireland Licence No.
CYAL 50444277(Copyright)
ORDNANCE SURVEY IRELAND
GOVERNMENT OF IRELAND

No.	Revision/Issue	Date
P1	ISSUE FOR PLANNING	19.12.25

Firm Name and Address

DEADY GAHAN ARCHITECTS

EASTGATE VILLAGE, LITTLE ISLAND, CORK
T: 021 4355016 W:WWW.DGARCHITECTS.IE
EMAIL:INFO@DGARCHITECTS.IE

Project Name and Address
PROPOSED RESIDENTIAL DEVELOPMENT IN KILNAHUE, GOREY, CO. WEXFORD

Drawing Title	Date
SITE LOCATION MAP	22.06.25
Drawing No.	Drawn
24058/P/002A	LM
Scale	Sheet No.
1:5000 @ A1	1 of 3

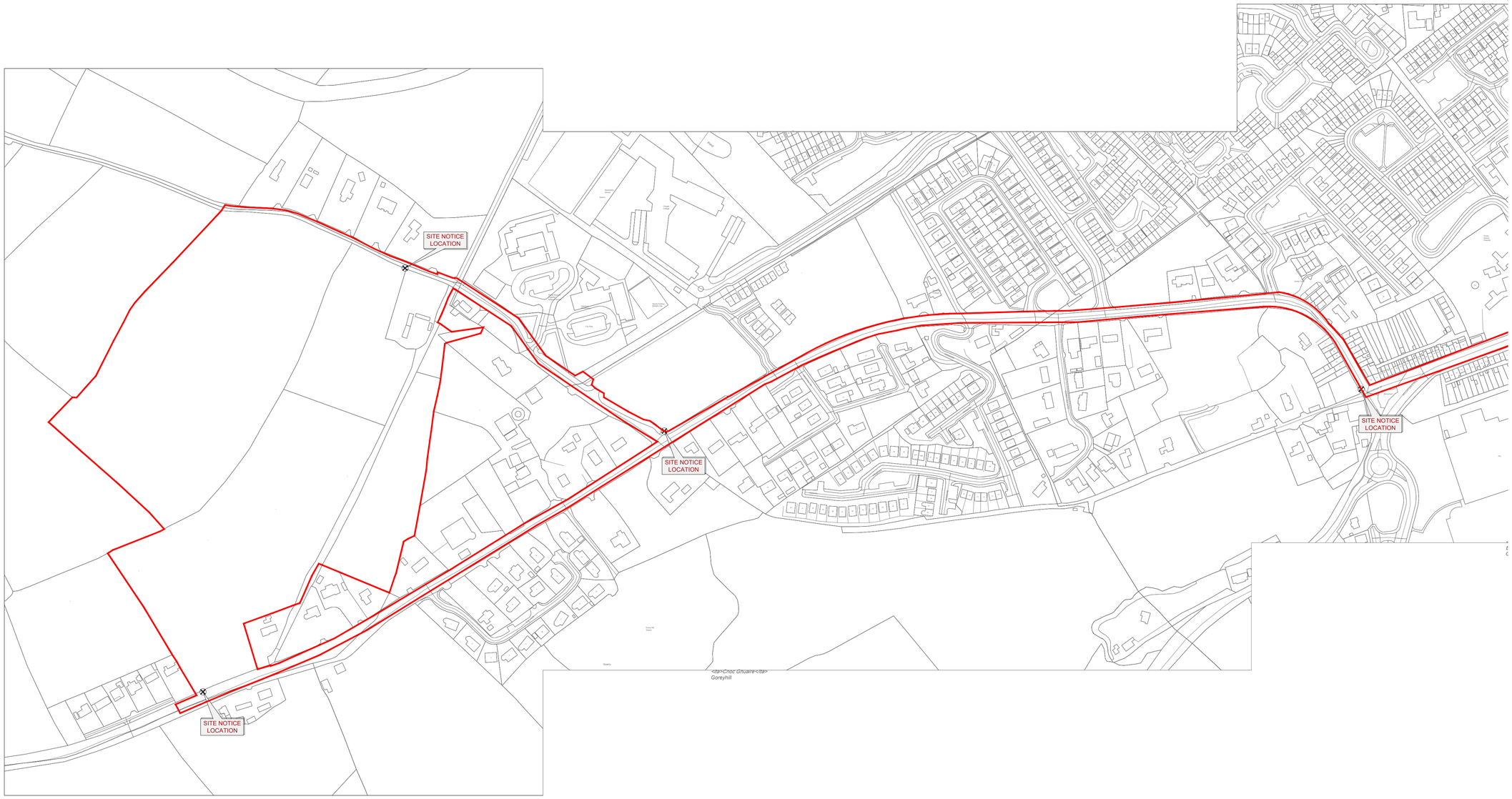

MAP DETAILS

Description:
Digital Landscape Model (DLM)

Publisher / Source:
Tailte Éireann

Data Source / Reference:
PRIME2

File Format:
Autodesk AutoCAD (DWG_R2013)

File Name:
v_50455883_1.dwg

Clip Extent / Area of Interest (AOI):
LLX,LLY= 713231.3209,658914.9772
LRX,LRY= 713846.3209,658914.9772
ULX,ULY= 713231.3209,659744.9772
URX,URY= 713846.3209,659744.9772

Projection / Spatial Reference:
Projection= IRENET95_Irish_Transverse_Mercator

Centre Point Coordinates:
X,Y= 713538.8209,659329.9772

Reference Index:
Map Series | Map Sheets
1:2,500 | 4721-A

Data Extraction Date:
Date= 21-Mar-2025

Source Data Release:
DCMLS Release V1.185.119

Product Version:
Version= 1.4

License / Copyright:
Ordnance Survey Ireland 'Terms of Use' apply.
Please visit 'www.osi.ie/about/terms-conditions'.

© Ordnance Survey Ireland, 2025

Compiled and published by Ordnance Survey Ireland, Phoenix Park, Dublin 8, Ireland.

Unauthorised reproduction infringes Ordnance Survey Ireland and Government of Ireland copyright.

All rights reserved. No part of this publication may be copied, reproduced or transmitted in any form or by any means without the prior written permission of the copyright owners.

The representation on this map of a road, track or footpath is not evidence of the existence of a right of way.

Ordnance Survey maps never show legal property boundaries, nor do they show ownership of physical features.

Copyright Licence 2025
Ordnance Survey Ireland Licence No. CYAL 50444277(Copyright)
ORDNANCE SURVEY IRELAND
GOVERNMENT OF IRELAND

No.	Revision/Issue	Date
P1	ISSUE FOR PLANNING	30.10.25

Firm Name and Address

DEADY GAHAN ARCHITECTS

EASTGATE VILLAGE, LITTLE ISLAND, CORK
T: 021 4355016 W:WWW.DGARCHITECTS.IE
EMAIL:INFO@DGARCHITECTS.IE

Project Name and Address
PROPOSED RESIDENTIAL DEVELOPMENT IN KILNAHUE, GOREY, CO. WEXFORD

Drawing Title	Date
SITE LOCATION MAP - PART A	22.06.25
Drawing No.	Drawn
24058/P/002B	LM
Scale	Sheet No.
1:2500 @ A1	2 of 3

NOTE
Project boundary and location are set on OSI baseline mapping and provided for reference only. The map details are only accurate to the resolution at which they were captured. Output scale is not indicative of data capture scale. Measurements should not be taken directly from this drawing. For exact measurements, please refer to the site layout map, which is based on topographical survey data.

DENOTES SITE BOUNDARY EDGED RED

SITE LOCATION MAP - PART A

SCALE 1:2500

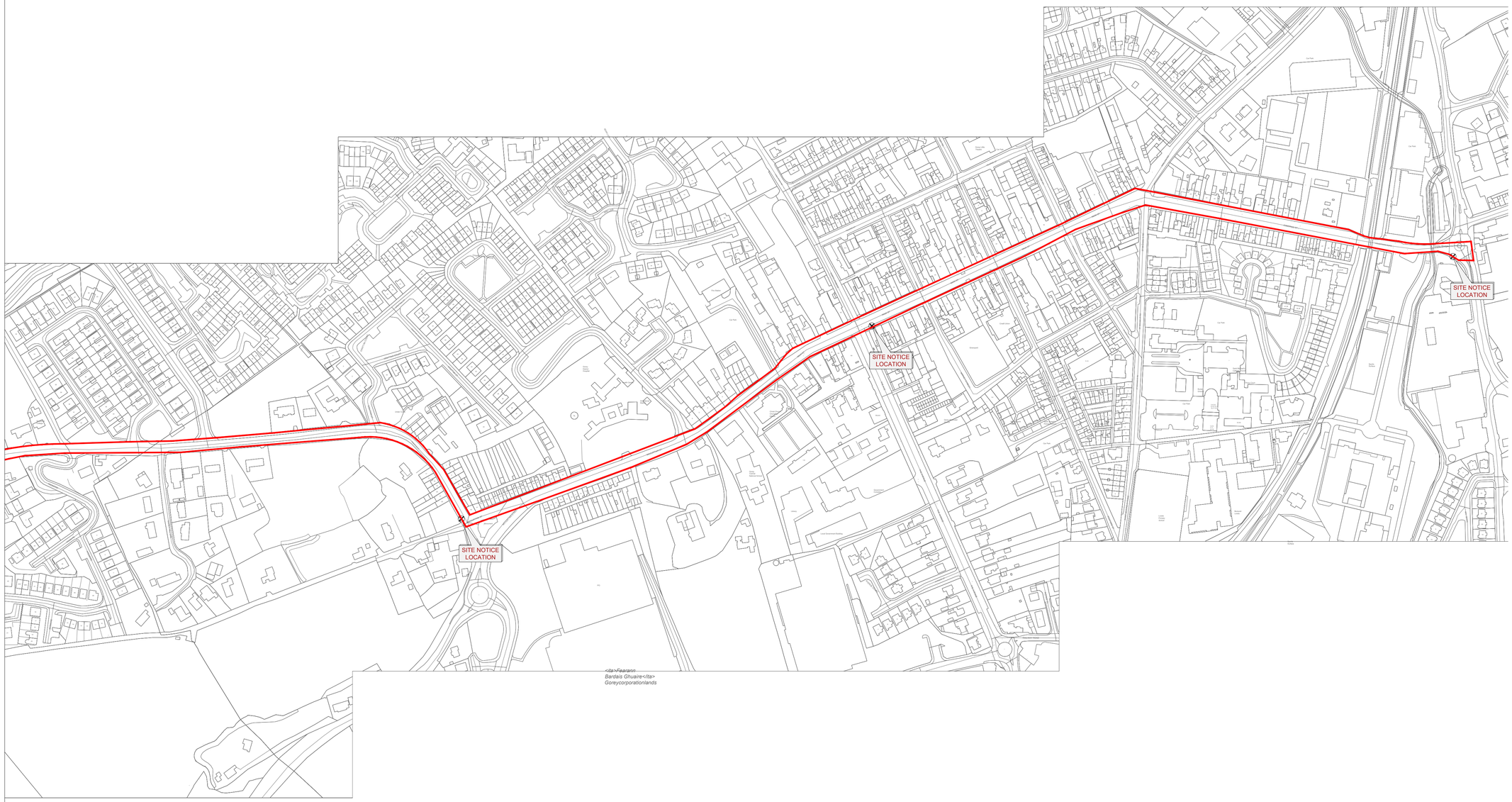

MAP DETAILS

Description:
==========
Digital Landscape Model (DLM)

Publisher / Source:
==========
Tailte Éireann

Data Source / Reference:
==========
PRIME2

File Format:
==========
Autodesk AutoCAD (DWG_R2013)

File Name:
==========
v_50455883_1.dwg

Clip Extent / Area of Interest (AOI):
==========
LLX,LLY= 713231.3209,658914.9772
LRX,LRY= 713846.3209,658914.9772
ULX,ULY= 713231.3209,659744.9772
URX,URY= 713846.3209,659744.9772

Projection / Spatial Reference:
==========
Projection= IRENET95_Irish_Transverse_Mercator

Centre Point Coordinates:
==========
X,Y= 713538.8209,659329.9772

Reference Index:
==========
Map Series | Map Sheets
1:2,500 | 4721-A

Data Extraction Date:
==========
Date= 21-Mar-2025

Source Data Release:
==========
DCMLS Release V1.185.119

Product Version:
==========
Version= 1.4

License / Copyright:
==========
Ordnance Survey Ireland 'Terms of Use' apply.
Please visit 'www.osi.ie/about/terms-conditions'.

© Ordnance Survey Ireland, 2025

Compiled and published by Ordnance Survey Ireland, Phoenix Park, Dublin 8, Ireland.

Unauthorised reproduction infringes Ordnance Survey Ireland and Government of Ireland copyright.

All rights reserved. No part of this publication may be copied, reproduced or transmitted in any form or by any means without the prior written permission of the copyright owners.

The representation on this map of a road, track or footpath is not evidence of the existence of a right of way.

Ordnance Survey maps never show legal property boundaries, nor do they show ownership of physical features.

Copyright Licence 2025
Ordnance Survey Ireland Licence No. CYAL 50444277(Copyright)
ORDNANCE SURVEY IRELAND
GOVERNMENT OF IRELAND

No.	Revision/Issue	Date
P1	ISSUE FOR PLANNING	30.10.25

Firm Name and Address

DEADY GAHAN DG ARCHITECTS

EASTGATE VILLAGE, LITTLE ISLAND, CORK
T: 021 4355016 W: WWW.DGARCHITECTS.IE
EMAIL: INFO@DGARCHITECTS.IE

Project Name and Address

PROPOSED RESIDENTIAL DEVELOPMENT IN KILNAHUE, GOREY, CO. WEXFORD

Drawing Title	Date
SITE LOCATION MAP - PART B	22.06.25
Drawing No.	Drawn
24058/P/002C	LM
Scale	Sheet No.
1:2500 @ A1	3 of 3

N

SITE LOCATION MAP - PART B

SCALE 1:2500

NOTE
Project boundary and location are set on OSI baseline mapping and provided for reference only. The map details are only accurate to the resolution at which they were captured. Output scale is not indicative of data capture scale. Measurements should not be taken directly from this drawing. For exact measurements, please refer to the site layout map, which is based on topographical survey data.

DENOTES SITE BOUNDARY EDGED RED