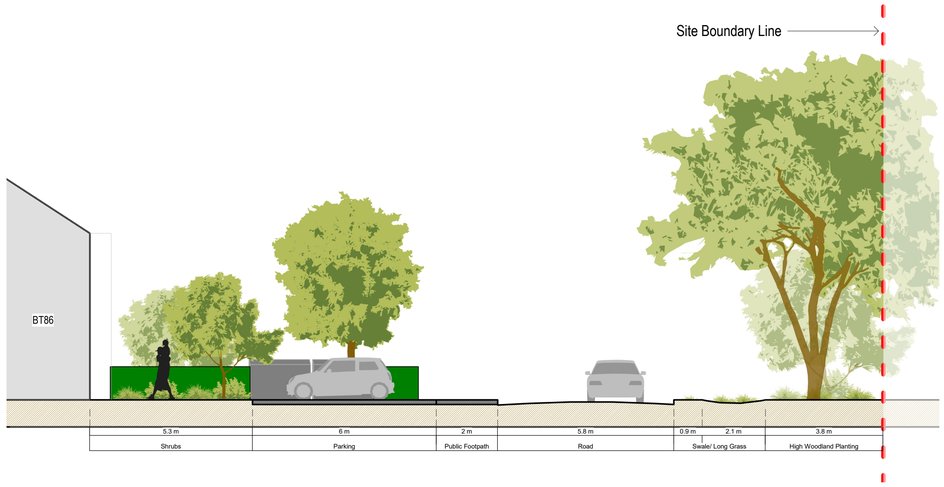

1 NORTH - PRIORY WOOD - BOUNDARY SECTION
Scale: 1 : 100

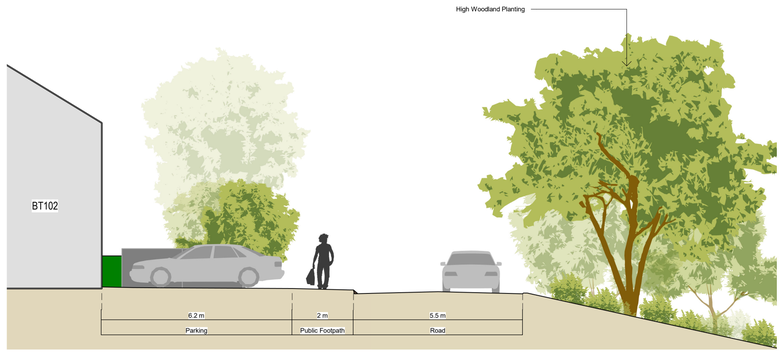

2 NORTH EAST BOUNDARY SECTION
Scale: 1 : 100

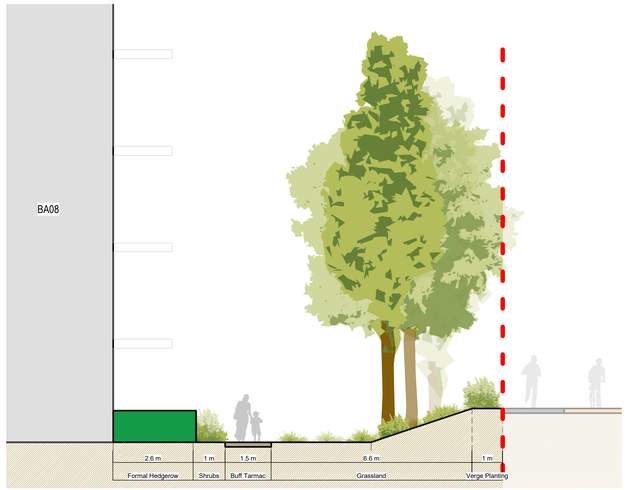

3 ZONE 4 - EAST BOUNDARY- SECTION
Scale: 1 : 100

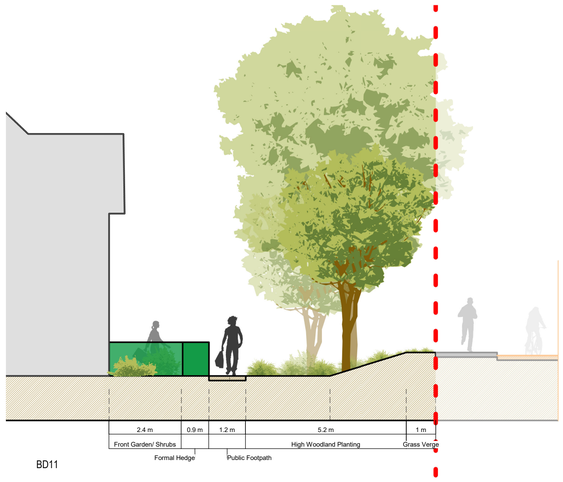

4 ZONE 5- EAST BOUNDARY SECTION
Scale: 1 : 100

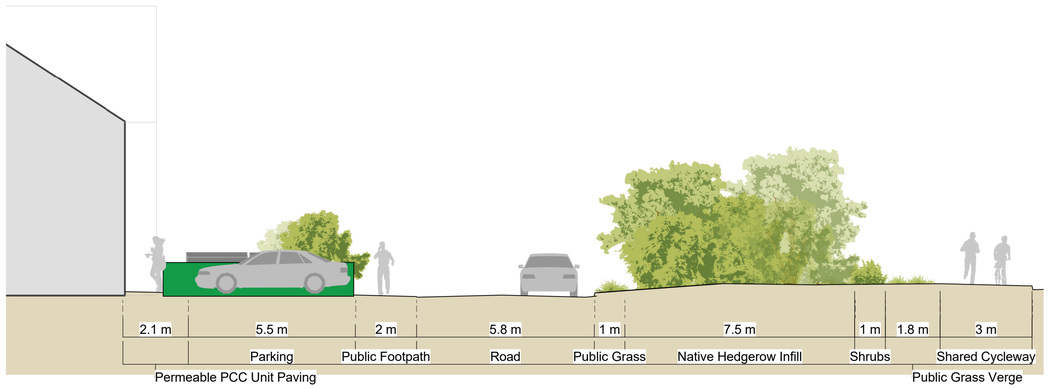

5 PP05 - RETAINED HEDGEROW SECTION
Scale: 1 : 100

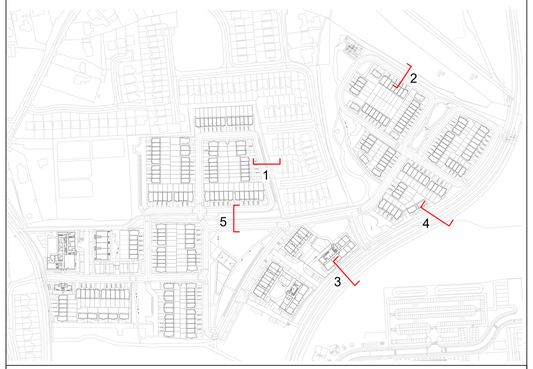

REV	DATE	COMMENTS
A	28/05/26	FURTHER INFORMATION

FOR PLANNING - FURTHER INFORMATION

CUNNANE STRATTON REYNOLDS

LANDPLANNING & DESIGN

GAINSBORO HOUSE,
24 SUFFOLK STREET, DUBLIN 2
TEL 01 661 0419 FAX 01 661 0431
EMAIL info@csrlandplan.ie

PROJECT:

RESIDENTIAL DEVELOPMENT,
BALLYMASTONE, DONABATE

DRAWING:

Sections - Site Boundaries

DATE:	SEPT 2025
SCALE:	1 : 100 @ A1
DRAWN:	KF
CHECKED:	TS
DRAWING NO:	19164-2-3201