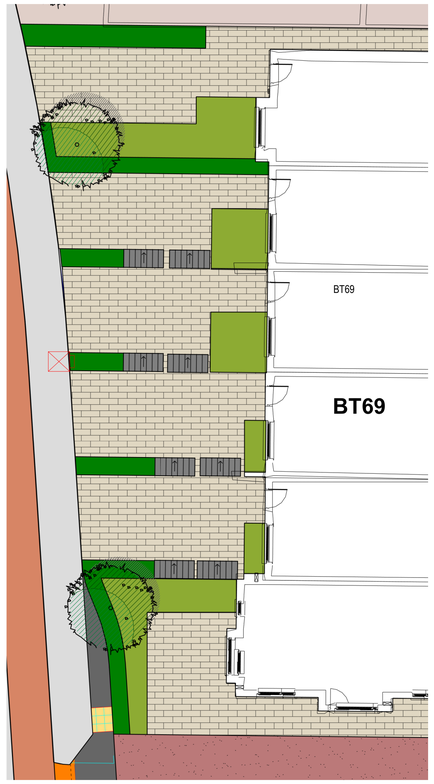

1 House Frontage - Typology 1
Scale: 1 : 150

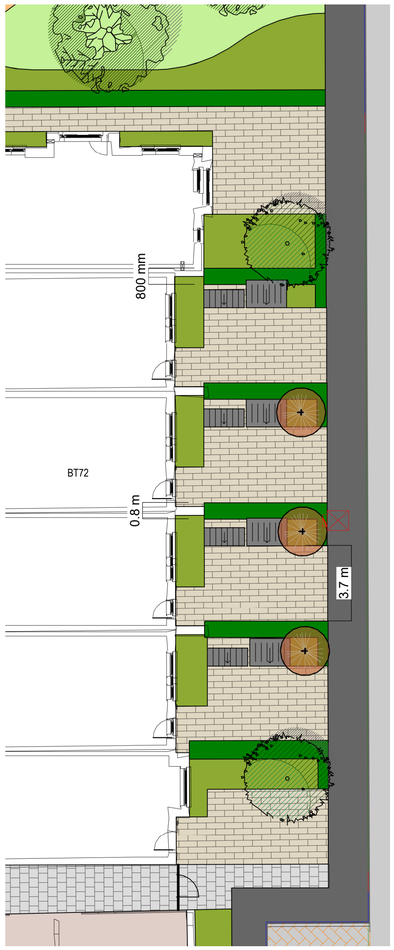

2 House Frontage - Typology 2
Scale: 1 : 150

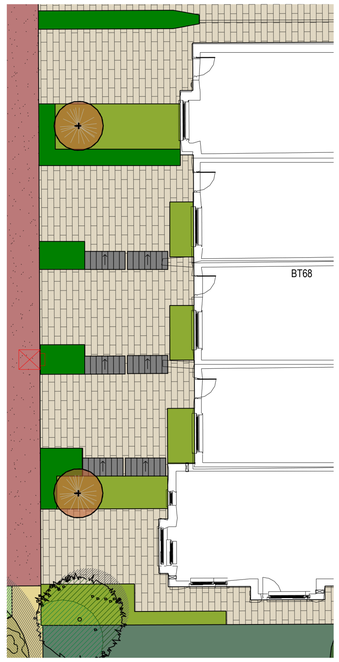

4 House Frontage - Typology 4
Scale: 1 : 150

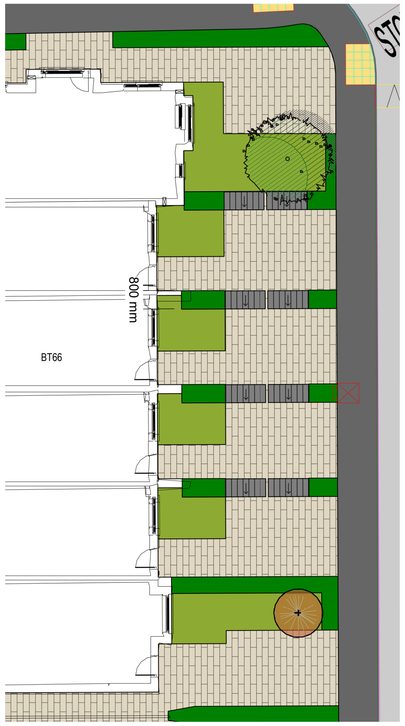

5 House Frontage - Typology 5
Scale: 1 : 150

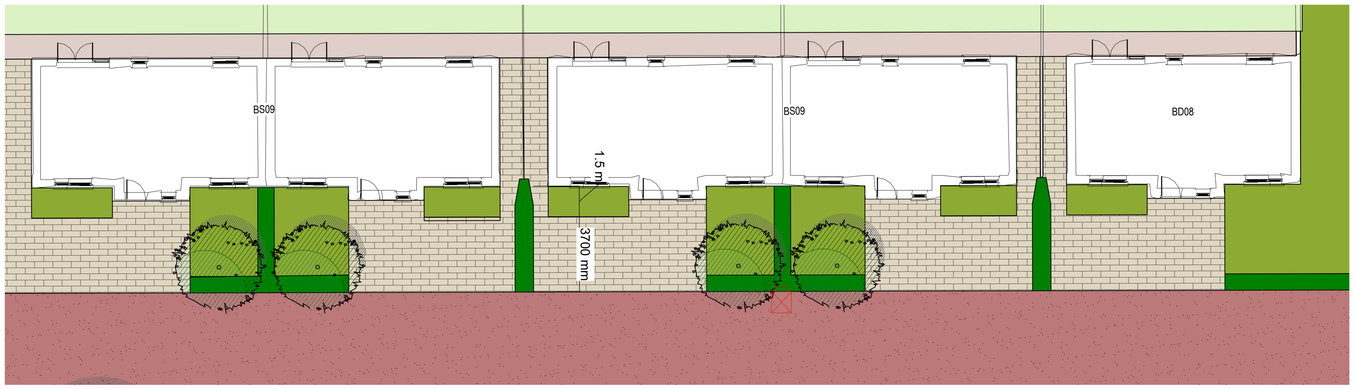

3 House Frontage - Typology 3
Scale: 1 : 150

LEGEND

SOFT LANDSCAPE
- Public grass / Private grass
- Meadow Grass
- Shrub Planting
- Bulb Planting
- Rain Garden
- Formal Hedge Planting
- Native Hedgerow Planting
- Existing Hedgerow Management
- Woodland Planting
- Existing Woodland Management

HARD LANDSCAPE
- Permeable PCC Unit Paving
- PCC setts paving
- In-Situ Concrete path to Backgardens
- Buff Tarmac Path
- Cellweb Path
- Play Area/ Safety surface
- Reinforced Grass
- Public footpath - In-situ concrete (refer to engineers drawings)
- Road (refer to engineers drawings)
- Coloured macadam to Homezons
- Shared cycle & pedestrian path (refer to engineers drawings)

TREES
- Proposed Parkland and Feature trees
- Street Trees
- Verge Tree Planting
- Specimen shrubs
- Existing Trees (Individual)
- Existing Trees (Grouped)

FURNISHING
- Seating
- Bike stands
- Play equipment
- Outdoor fitness equipment
- Natural play equipment

MISC
- Ballymastone Masterplan Boundary
- Phase 3 Core Area

ENGINEER'S
- Detention basin
- Public Lighting
- 7M Lighting Radius
- ESB

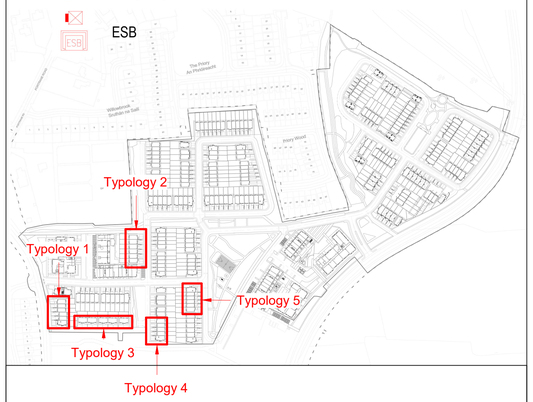

REV	DATE	COMMENTS

FOR PLANNING

CUNNANE STRATTON REYNOLDS

LANDPLANNING & DESIGN

GAINSBORO HOUSE,
24 SUFFOLK STREET, DUBLIN 2
TEL 01 661 0419 FAX 01 661 0431
EMAIL info@csrlandplan.ie

N

PROJECT: RESIDENTIAL DEVELOPMENT, BALLYMASTONE, DONABATE	DATE: MAY 2025
	SCALE: As indicated @ A1
	DRAWN: KF
DRAWING: Frontage Typologies	CHECKED: TS
	DRAWING NO: 19164-2-3141