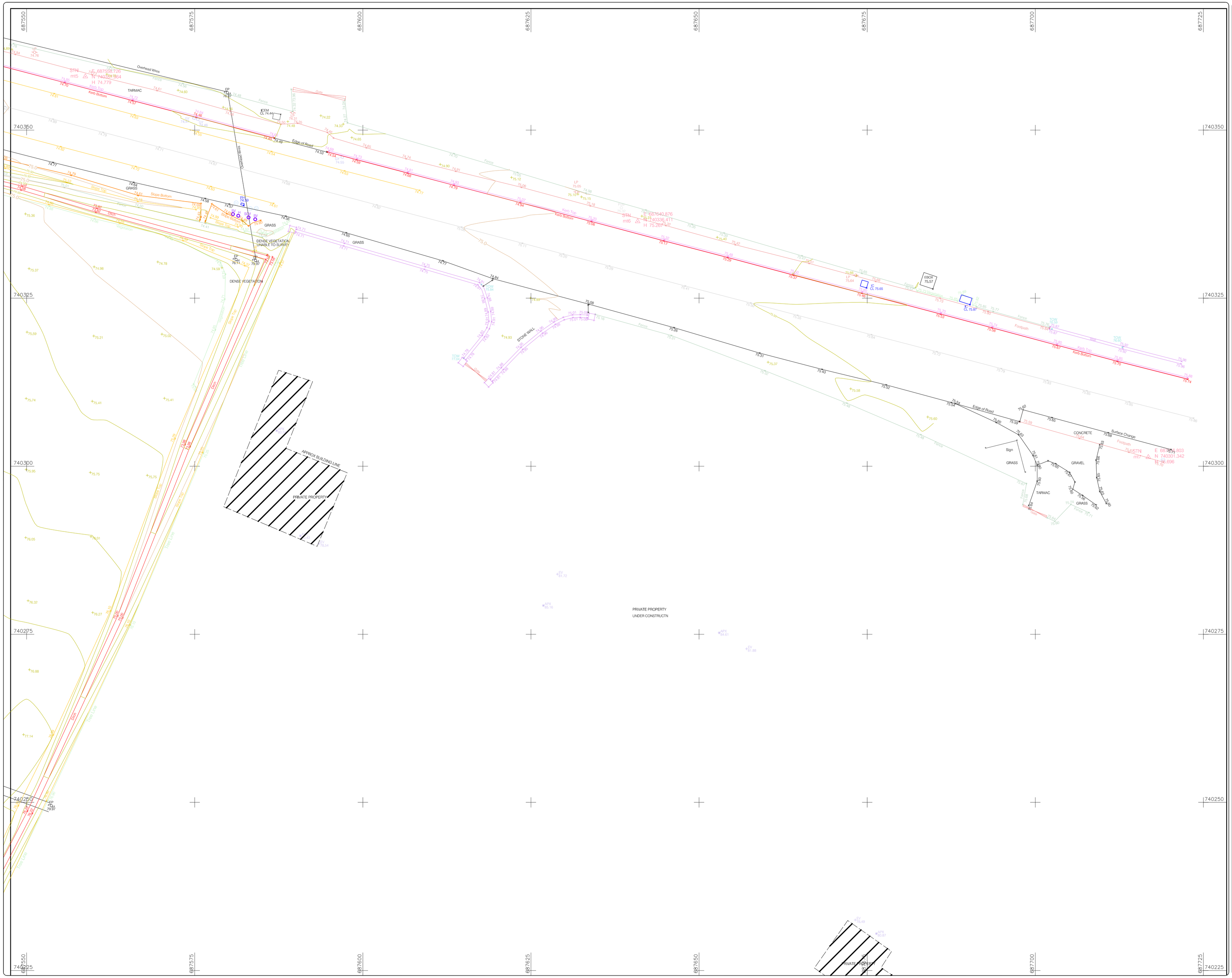

LEGEND

Street furniture & Services

- Over Head Wires (LUAS) - Pylon ESB
- Flowerbed
- Pipe
- Lift
- Barrier
- Pump
- Trial Pit
- Bus/Tram Shelter
- Postbox
- Valve - General
- Water Valve
- Gas Valve
- Sluice Valve
- Air Valve
- Stop Cock
- C P Post
- Marker Post
- Parking Meter
- Plane Aerial Mark
- Smart Card Validator
- Unknown Valve
- Sign
- RS Road Sign
- Bus Stop
- Bollard
- Beacon
- Coalhole Cover
- Bore Hole
- Electricity Pole
- Telegraph pole
- OCS Pole
- CCTV Camera Pole
- Lamp Post
- Foul Manhole
- Surface Water MH
- Manholes
- Air Conditioning Vents
- Services Inspection Cover
- Traffic Inspection Cover
- Cable TV Inspection Cover
- ESAT Inspection Cover
- NTL Inspection Cover
- Eircom Inspection Cover
- Rodding Eye
- PBOX Phone Box
- Bench Seat
- Duct
- Kiosk
- GAS Gas Cover
- Gully
- CPBox C P Box
- U/G Vent
- U/G Car Park Vent
- BIN Waste Bin
- HY Hydrant
- FH Fire Hydrant
- EBOX ESB Box
- ICE ESB Inspection Cover
- TPB Traffic Control Box
- LUAS Technical Cubicle
- Ticket Vending Machine
- WMC Water Meter Cover
- ICT Telecom Inspection Cover
- Monument / Toilets
- Tank Storage
- Basement MH. Cover & Pipe
- DIM Dished Aerial Mark
- STAY Stay for pole
- PP Pipe Protection
- Washout

Natural Features

- Surface Change
- Land Drain
- Bottom of Slope
- Top of Slope
- Ditch
- Water Edge / Lake / Pond
- Hedge / Trees Drip Line / Vegetation
- Tree Coniferous
- Tree Deciduous
- MLVL Water Level
- CRWN Crown Level
- IL Invert level
- BL Bed Level
- SL Spotheight

Golf

- FWAY Fair Way
- GREE Green
- TBOX Tee Box

Other

- SS Survey Station
- Photo point
- TOT Top of Tree

Built Features
Roads & Road Markings

- Building
- Edge of Road
- Kerb Bottom
- Kerb Top
- Bridge Abutment
- Bridge Deck
- Bridge Parapet
- Building Façade
- Footpath / Platform Train & Tram
- Damp Proof Course / Verge
- Bridge Pier / Wall & Gate Pillar / LUAS Trackbed
- Cycleway / Private Landing Area
- Fence
- Gate
- Road Centreline
- Top of Wall
- Hoarding
- Property Line
- Road Scar
- Top of Fence
- Floor Level
- Apex Height
- Eaves Height
- Parapet Height
- SOFF Soffit Elevation
- STPL Step Level
- CONC Concrete Pad
- Track
- Wall / Retaining Wall
- Railway / Tram Rail / Grating / Ramp
- Building Canopy / Roof / Overhang

Murphy Surveys Ltd. Disclaimer

The user or recipient of this survey data understands and acknowledges this data may be inaccurate or contain errors or omissions and the user or recipient assumes full responsibility for any risks or damages resulting from, arising from, or in connection with any use of or reliance upon data displayed herein. Although significant care has been exercised to produce surveys that satisfy survey accuracy standards, these surveys are only as accurate as the source data from which they were compiled. Although all reasonable steps have been taken to locate all features visible at the time of the survey, there is no guarantee that all will be shown on the drawing, as some above ground features may have obstructed the survey. Wherever possible, areas unable to be surveyed will be labelled as " UTS".

The Company shall not be liable for any inaccuracy of the data provided beyond the specified scale or accuracy, or for any matters resulting from their use for purposes other than that stated in the Contract. No liability shall attach to the Surveyor in respect of any consequential loss or damages suffered by the Client.

The Client must promptly notify the Company of any errors in mapping of which it becomes aware. If misleading, inaccurate or otherwise inappropriate information is brought to the Company's attention or the Company itself identifies any such imprecision or error in a survey, it shall use its reasonable endeavours to fix or remove it and if necessary In certain instances, the Company being on notice of any such misleading, inaccurate or otherwise inappropriate information, it will re-conduct the survey and reproduce the data to within the specified scale or accuracy.

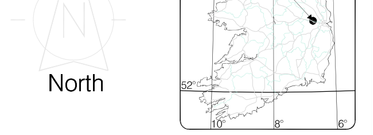

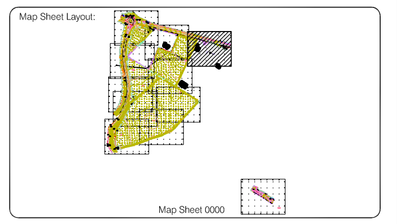

Surveyed by :	MT	Date: October 2015	Datum : Malin Head
Drawn by :	JF	Date: October 2015	Grid System:
Checked by :	MT	Date: 20.10.2015	Irish National Grid ☐ ITM ☒

Revisions

No.	Date	Description
0	20.10.15	First Drawing
1	21.10.15	Revised Drawing (Underground Servise updated)

No. 318

THE SURVEY ASSOCIATION FULL MEMBER

EUROPEAN GPR ASSOCIATION

murphy SURVEYS
GLOBAL CONSULTING SURVEYORS

Topographic surveys, Measured Building Surveys, Setting-Out, As-Built Surveys, Hydrographic Surveys, Legal Mapping, Pipeline Surveys, Services Location, Ground Penetrating Radar, Laser Scanning, Rectified Photography

Kildare Cork Belfast Glasgow London

Head Office

Global House
Kilcullen Business Campus
Kilcullen Co. Kildare
Ireland

Phone: (+353) 045 484040
Fax: (+353) 045 484004
Email: info@murphysurveys.ie

Client : Paul Byrne Architects

Project : Site at Boycetown Kilcock

Date : 20.10.2015 **Scale :** 1:250@A1

Description : Topographical Survey

Drawing Number : MSL13998_T_Rev1_03

© Copyright 2015 MURPHY SURVEYS LTD