

LEGEND

Street furniture & Services

- Over Head Wires (LUAS) - Pylon ESB
- Sign
- RS Road Sign
- PBOX Phone Box
- Flowerbed
- Bus Stop
- Bench Seat
- Duct
- Pipe
- BOL Bollard
- Kiosk
- GAS Gas Cover
- Lift
- BEA Beacon
- GY Gully
- CPBox C P Box
- Barrier
- CHC Coalhole Cover
- U/G Vent U/G Car Park Vent
- Pump
- BH Bore Hole
- BIN Waste Bin
- Trial Pit
- EP Electricity Pole
- HY Hydrant
- Bus/Tram Shelter
- TP Telegraph pole
- FH Fire Hydrant
- Postbox
- OCS OCS Pole
- EBOX ESB Box
- Valve - General
- CPTV CCTV Camera Pole
- ICE ESB Inspection Cover
- Water Valve
- LP Lamp Post
- TRE Traffic Control Box
- Gas Valve
- FMH Foul Manhole
- LUAS LUAS Technical Cubicle
- Sluice Valve
- SWH Surface Water MH
- Ticket Vending Machine
- Air Valve
- MH Manholes
- WMC Water Meter Cover
- Stop Cock
- AC Air Conditioning Vents
- ICT Telecom Inspection Cover
- CPP C P Post
- ICU Services Inspection Cover
- Monument / Toilets
- MK Marker Post
- ICT Traffic Inspection Cover
- Tank Storage
- Traffic light
- ICTV Cable TV Inspection Cover
- Basement MH Cover & Pipe
- PM Parking Meter
- ICES ESAT Inspection Cover
- DAM Dished Aerial Mark
- PAM Plane Aerial Mark
- ICNC NTL Inspection Cover
- STAY Stay for pole
- SCV Smart Card Validator
- ICEM Eircom Inspection Cover
- PP Pipe Protection
- Unknown Valve
- Rodding Eye
- Washout

Natural Features

- Surface Change
- WLVL Water Level
- Land Drain
- CRWN Crown Level
- Bottom of Slope
- IL Invert level
- Top of Slope
- BL Bed Level
- Ditch
- S Spotlight
- Water Edge / Lake / Pond
- Hedge / Trees Drip Line / Vegetation
- Tree Coniferous
- Tree Deciduous
- Top of Tree

Golf

- FWAY Fair Way
- GREE Green
- TBOX Tee Box

Other

- ST Survey Station
- Photo point

Built Features

Roads & Road Markings

- Building
- Fence
- Floor Level
- Edge of Road
- Gate
- Apex Height
- Kerb Bottom
- Road Centreline
- Eaves Height
- Kerb Top
- Top of Wall
- Parapet Height
- Bridge Abutment
- Hoarding
- SOFF Soffit Elevation
- Bridge Deck
- Property Line
- STPL Step Level
- Bridge Parapet
- Road Scar
- CONC Concrete Pad
- Building Façade
- Top of Fence
- Track
- Footpath / Platform Train & Tram
- Wall / Retaining Wall
- Damp Proof Course / Verge
- Railway / Tram Rail / Grating / Ramp
- Bridge Pier / Wall & Gate Pillar / LUAS Trackbed
- Building Canopy / Roof / Overhang
- Cycleway / Private Landing Area

Murphy Surveys Ltd. Disclaimer

The user or recipient of this survey data understands and acknowledges this data may be inaccurate or contain errors or omissions and the user or recipient assumes full responsibility for any risks or damages resulting from, arising from, or in connection with any use of or reliance upon data displayed herein. Although significant care has been exercised to produce surveys that satisfy survey accuracy standards, these surveys are only as accurate as the source data from which they were compiled. Although all reasonable steps have been taken to locate all features visible at the time of the survey, there is no guarantee that all will be shown on the drawing, as some above ground features may have obstructed the survey. Wherever possible, areas unable to be surveyed will be labelled as " UTS".

The Company shall not be liable for any inaccuracy of the data provided beyond the specified scale or accuracy, or for any matters resulting from their use for purposes other than that stated in the Contract. No liability shall attach to the Surveyor in respect of any consequential loss or damages suffered by the Client.

The Client must promptly notify the Company of any errors in mapping of which it becomes aware. If misleading, inaccurate or otherwise inappropriate information is brought to the Company's attention or the Company itself identifies any such imprecision or error in a survey, it shall use its reasonable endeavours to fix or remove it and if necessary in certain instances, the Company being on notice of any such misleading, inaccurate or otherwise inappropriate information, it will re-conduct the survey and reproduce the data to within the specified scale or accuracy.

North

Site Location

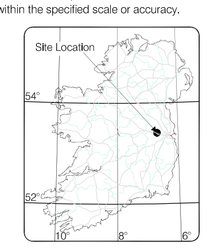

Map Sheet Layout:

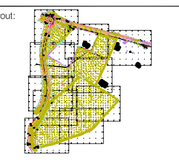

Map Sheet 0000

Surveyed by :	MT	Date: October 2015	Datum : Malin Head
Drawn by :	JF	Date: October 2015	Grid System:
Checked by :	MT	Date: 20.10.2015	Irish National Grid ☐ ITM ☒

Revisions

No.	Date	Description
0	20.10.15	First Drawing
1	21.10.15	Revised Drawing (Underground Service updated)

No. 318

THE SURVEY ASSOCIATION

EUROPEAN GPR ASSOCIATION

murphy SURVEYS
GLOBAL CONSULTING SURVEYORS

Topographic surveys, Measured Building Surveys, Setting-Out, As-Built Surveys, Hydrographic Surveys, Legal Mapping, Pipeline Surveys, Services Location, Ground Penetrating Radar, Laser Scanning, Rectified Photography

Kildare Cork Belfast Glasgow London

Head Office
Global House
Kilcullen Business Campus
Kilcullen Co. Kildare
Ireland

Phone: (+353) 045 484040
Fax: (+353) 045 484004
Email: info@murphysurveys.ie

Client :	Paul Byrne Architects
Project :	Site at Boycetown Kilcock
Date : 20.10.2015	**Scale :** 1:250@A1
Description :	Topographical Survey
Drawing Number :	**MSL13998_T_Rev1_11**

© Copyright 2015 MURPHY SURVEYS LTD