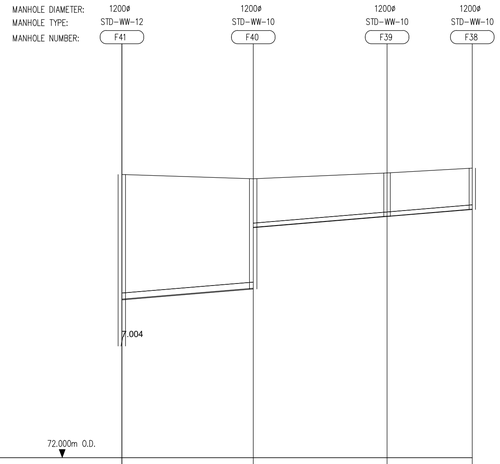

PN		F9.002	F9.001	F9.000
DIA (mm)		225	150	150
SLOPE (1:X)		60.1	60.0	60.0
COVER LEVEL (m)	81.240	81.100	81.291	81.450
INVERT LEVEL (m)	77.147	77.504 79.304	79.868 79.888	80.100
LENGTH (m)		21.441	21.847	13.915

FOUL WATER LONGSECTIONS FROM F38 TO F41
HORIZONTAL SCALE 1:500
VERTICAL SCALE 1:100

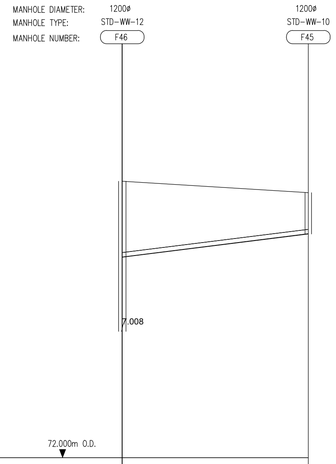

PN		F10.000
DIA (mm)		150
SLOPE (1:X)		40.0
COVER LEVEL (m)	80.020	79.650
INVERT LEVEL (m)	77.541	78.300
LENGTH (m)		30.358

FOUL WATER LONGSECTIONS FROM F45 TO F46
HORIZONTAL SCALE 1:500
VERTICAL SCALE 1:100

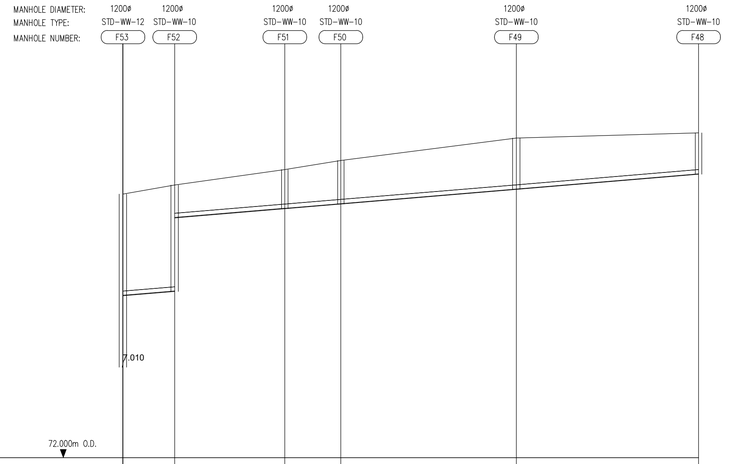

PN		F11.004	F11.003	F11.002	F11.001	F11.000
DIA (mm)		150	150	150	150	150
SLOPE (1:X)		59.9	60.0	60.0	60.0	60.0
COVER LEVEL (m)	80.600	80.900	81.400	81.700	82.430	82.600
INVERT LEVEL (m)	77.284	77.425 79.825	80.124 80.124	80.277 80.277	80.754 80.754	81.250
LENGTH (m)		8.440	17.984	9.145	28.642	29.749

FOUL WATER LONGSECTIONS FROM F48 TO F53
HORIZONTAL SCALE 1:500
VERTICAL SCALE 1:100

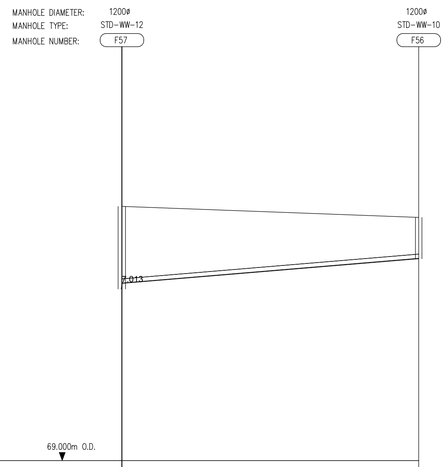

PN		F12.000
DIA (mm)		150
SLOPE (1:X)		60.0
COVER LEVEL (m)	77.300	76.940
INVERT LEVEL (m)	74.783	75.590
LENGTH (m)		48.448

FOUL WATER LONGSECTIONS FROM F56 TO F57
HORIZONTAL SCALE 1:500
VERTICAL SCALE 1:100

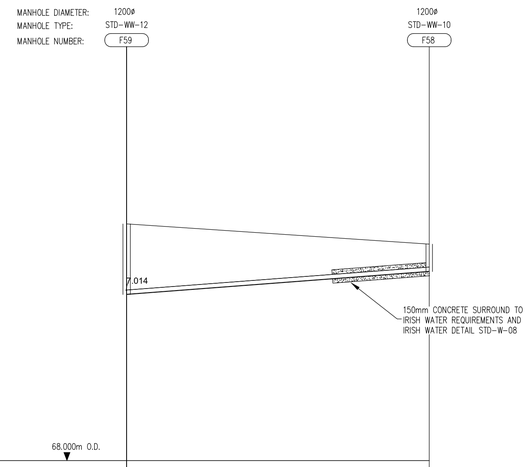

PN		F13.000
DIA (mm)		150
SLOPE (1:X)		65.8
COVER LEVEL (m)	75.726	75.067
INVERT LEVEL (m)	73.418	74.169
LENGTH (m)		49.400

FOUL WATER LONGSECTIONS FROM F58 TO F59
HORIZONTAL SCALE 1:500
VERTICAL SCALE 1:100

S037

PLANNING DRAWING.
NOT FOR CONSTRUCTION.
ALL LEVELS GIVEN ARE
RELATIVE TO ORDNANCE DATUM.
THIS DRAWING HAS BEEN ISSUED FOR INFORMATION PURPOSES ONLY AND MUST NOT BE USED FOR CONSTRUCTION UNDER ANY CIRCUMSTANCES

NOTES
1. For setting out refer to Architect's drawings.
2. This drawing to be read in conjunction with all other Architectural and Engineering drawings and all other relevant drawings and Specifications.
3. DO NOT SCALE THIS DRAWING. Use figured dimensions only.
4. No part of this document may be reproduced or transmitted in any form or stored in any retrieval system of any nature without the written permission as copyright holder except as agreed for use on the project for which the document was originally issued.
5. Ordnance Survey Ireland Licence Number EN 0074022

Rev. No.	Date	REVISION NOTE	Drn. By	Chkd. By
P1	07.05.2021	UPDATED DETAILS FOR IRISH WATER	DF	OS
P2	15.07.2022	ISSUED FOR PLANNING	JS	OS
P3	05.08.2022	LAYOUT REVISED - ISSUED TO IRISH WATER	DD	RFM
P4	05.09.022	REVISED TO ADDRESS COMMENTS FROM IRISH WATER	DD	RFM

Architect	Paul Byrne Architects
Project	KilcockWest SHD 2 Boycetown, Kilcock, Co. Kildare.
Title	Foul Sewer Longsections (Sheet 4 of 4)
Dwg. No.	S037-CSC-XX-XX-DR-C-0131

Date	Drn by	Chkd by	Aprvd by	Scale	Revision
FEB 2021	DF	OS	OS	AS SHOWN @ A1	P4

CS Consulting Group
DUBLIN | LONDON | LIMERICK
Head Office
19-22 Dame Street, Dublin 2.
T: +353 (0)1 6480863 F: +353 (0)1 9011355
e: info@csconsulting.ie
w: www.csconsulting.ie

NSAI Certified
Quality I.S. EN ISO 9001:2008
Environment I.S. EN ISO 14001:2004
Energy I.S. EN ISO 50001:2011
Health & Safety OHSAS 18001:2007