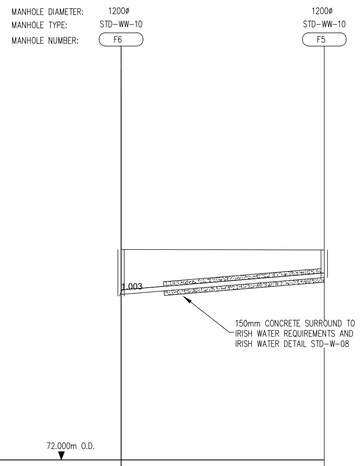

PN	F2.000		
DIA (mm)	150		
SLOPE (1:X)	60.0		
COVER LEVEL (m)	78.870		78.853
INVERT LEVEL (m)	77.400		77.953
LENGTH (m)	33.180		

FOUL WATER LONGSECTIONS FROM F5 TO F6
HORIZONTAL SCALE 1:500
VERTICAL SCALE 1:100

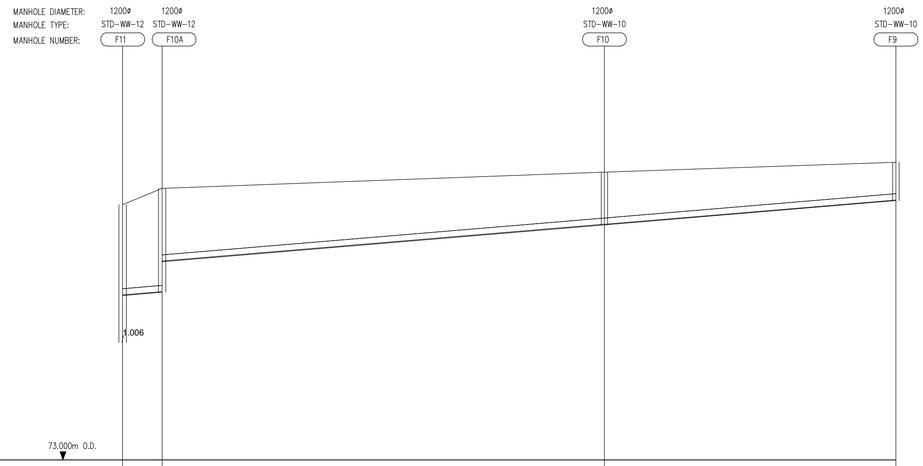

PN	F3.002	F3.001		F3.000
DIA (mm)	225	225		225
SLOPE (1:X)	60.2	60.0		60.0
COVER LEVEL (m)	81.331	81.862	82.392	82.714
INVERT LEVEL (m)	78.394	78.471 79.468	80.671 80.617	81.464
LENGTH (m)	6.442	72.208		47.566

FOUL WATER LONGSECTIONS FROM F9 TO F11
HORIZONTAL SCALE 1:500
VERTICAL SCALE 1:100

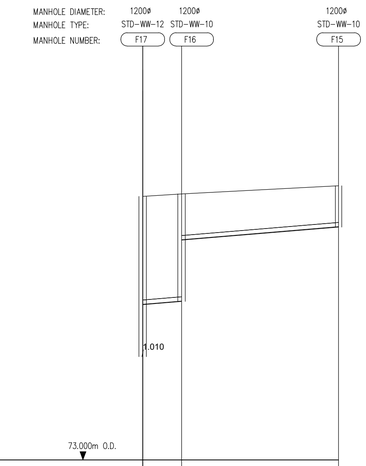

PN	F4.001	F4.000	
DIA (mm)	150	150	
SLOPE (1:X)	59.9	60.0	
COVER LEVEL (m)	81.600	81.680	81.950
INVERT LEVEL (m)	78.067	78.173 80.173	80.600
LENGTH (m)	6..351	25.628	

FOUL WATER LONGSECTIONS FROM F15 TO F17
HORIZONTAL SCALE 1:500
VERTICAL SCALE 1:100

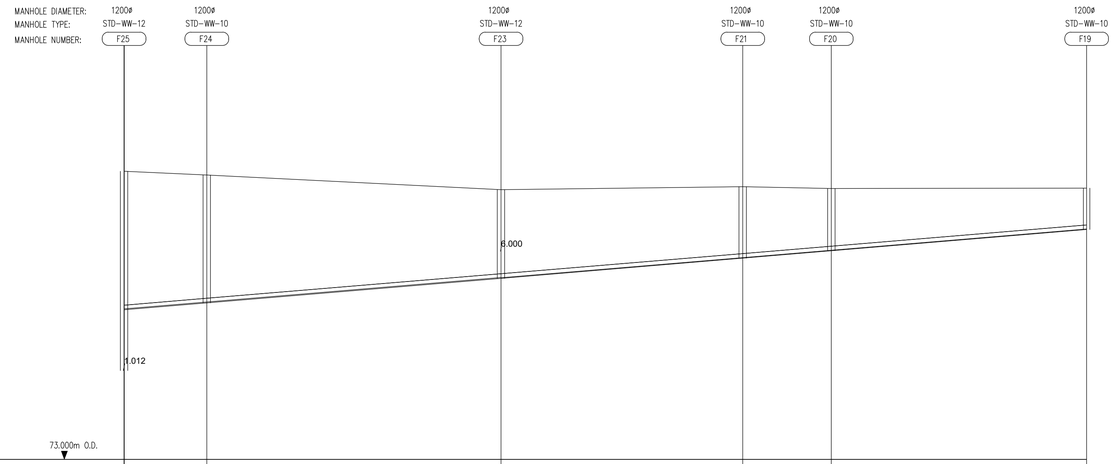

PN	F5.004	F5.003	F5.002	F5.001	F5.000
DIA (mm)	150	150	150	150	150
SLOPE (1:X)	60.0	60.0	60.0	60.0	60.0
COVER LEVEL (m)	82.400	82.280	81.800	81.900	81.840	81.850
INVERT LEVEL (m)	77.881	78.106 78.106	78.907 78.907	79.564 79.564	79.806 79.806	80.550
LENGTH (m)	13.503	48.026	39.453	14.468	41.666	

FOUL WATER LONGSECTIONS FROM F19 TO F25
HORIZONTAL SCALE 1:500
VERTICAL SCALE 1:100

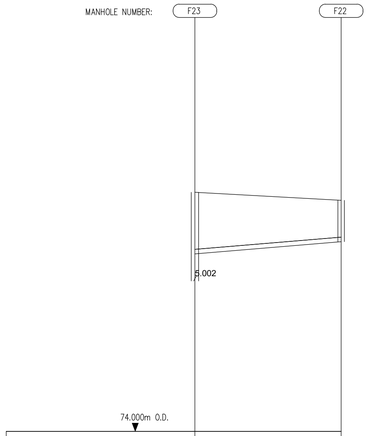

PN	F6.000	
DIA (mm)	150	
SLOPE (1:X)	60.0	
COVER LEVEL (m)	81.800	81.538
INVERT LEVEL (m)	79.790	80.188
LENGTH (m)	23.873	

FOUL WATER LONGSECTIONS FROM F22 TO F23
HORIZONTAL SCALE 1:500
VERTICAL SCALE 1:100

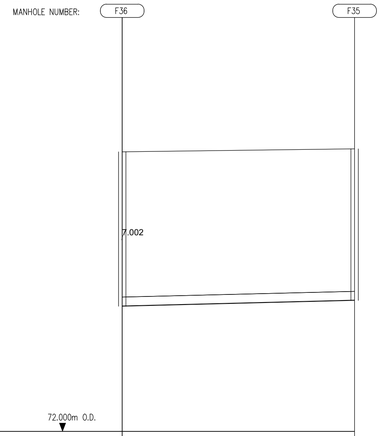

PN	F8.000	
DIA (mm)	225	
SLOPE (1:X)	200.0	
COVER LEVEL (m)	81.124	81.220
INVERT LEVEL (m)	76.080	76.270
LENGTH (m)	37.930	

FOUL WATER LONGSECTIONS FROM F35 TO F36
HORIZONTAL SCALE 1:500
VERTICAL SCALE 1:100

S037

PLANNING DRAWING.
NOT FOR CONSTRUCTION.
ALL LEVELS GIVEN ARE
RELATIVE TO ORDNANCE DATUM.
THIS DRAWING HAS BEEN ISSUED FOR INFORMATION PURPOSES ONLY AND MUST NOT BE USED FOR CONSTRUCTION UNDER ANY CIRCUMSTANCES

NOTES
1. For setting out refer to Architect's drawings.
2. This drawing to be read in conjunction with all other Architectural and Engineering drawings and all other relevant drawings and Specifications.
3. DO NOT SCALE THIS DRAWING. Use figured dimensions only.
4. No part of this document may be reproduced or transmitted in any form or stored in any retrieval system of any nature without the written permission as copyright holder except as agreed for use on the project for which the document was originally issued.
5. Ordnance Survey Ireland Licence Number EN 0074022

Rev. No.	Date	REVISION NOTE	Drn. By	Chkd. By
P1	07.05.2021	UPDATED DETAILS FOR ISISH WATER	DF	OS
P2	15.07.2022	ISSUED FOR PLANNING	PB	JS
P3	05.08.2022	LAYOUT REVISED - ISSUED TO IRISH WATER	DD	RFM
P4	30.08.2022	REVISED TO ADDRESS COMMENTS FROM IRISH WATER	DD	RFM
P5	05.09.2022	REVISED TO ADDRESS COMMENTS FROM IRISH WATER	DD	RFM

Architect	Paul Byrne Architects
Project	KilcockWest SHD 2 Boycetown, Kilcock, Co. Kildare.
Title	Foul Sewer Longsections (Sheet 2 of 4)
Dwg. No.	S037-CSC-XX-XX-DR-C-0129

Date	Drn by	Chkd by	Aprvd by	Scale	Revision
FEB 2021	DF	OS	OS	AS SHOWN @ A1	P5

CS Consulting Group
DUBLIN | LONDON | LIMERICK
Head Office
19-22 Dame Street, Dublin 2.
T: +353 (0)1 5480863 F: +353 (0)1 9011355
e: info@csconsulting.ie
w: www.csconsulting.ie

NSAI Certified
Quality I.S. EN ISO 9001:2008
Environment I.S. EN ISO 14001:2004
Energy I.S. EN ISO 50001:2011
Health & Safety OHSAS 18001:2007