A0

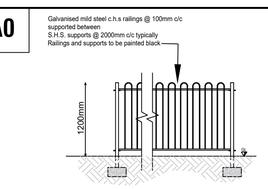

PROPOSED BOUNDARY TREATMENT 1
1200mm high railing, all elementes galvanised and powder coated.
Scale 1:50

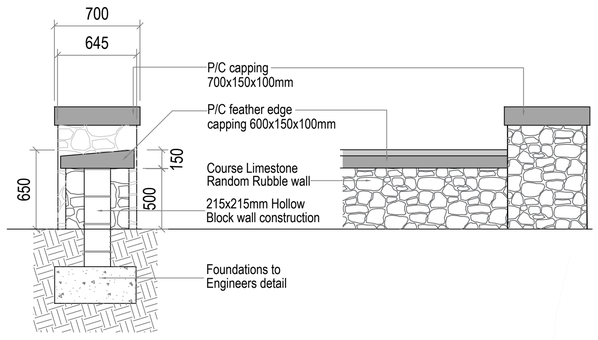

PROPOSED BOUNDARY TREATMENT 2
625mm high random rubble stone wall.
Scale 1:25

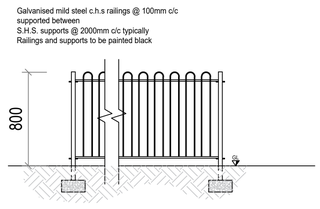

PROPOSED BOUNDARY TREATMENT 3
800mm high bow top railing. All elements galvanised and powder coated.
Scale 1:25

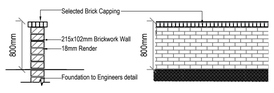

PROPOSED BOUNDARY TREATMENT 4
800mm high brick wall with brick capping.
Scale 1:50

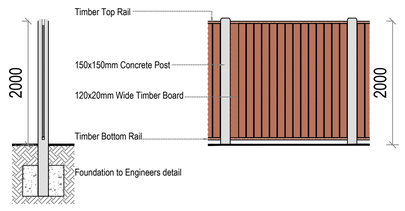

PROPOSED BOUNDARY TREATMENT 5
2000mm high concrete post and timber panel fence.
Scale 1:50

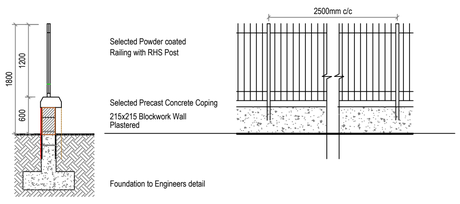

PROPOSED BOUNDARY TREATMENT 6
1800mm high railing (1200mm) on low wall (600mm)
Scale 1:50

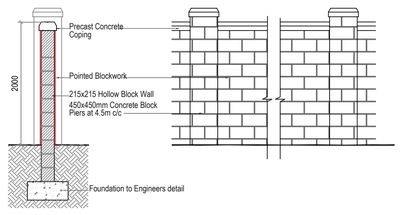

PROPOSED BOUNDARY TREATMENT 7
Concrete block wall 2000mm high above finished ground level.
Scale 1:50

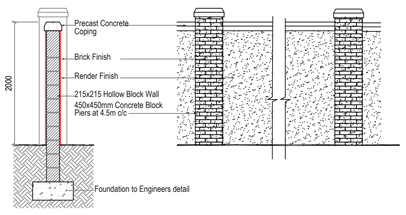

PROPOSED BOUNDARY TREATMENT 8
Concrete block wall with plaster finish and brick faced piers, 2000mm high.
Scale 1:50

Product Code	Post Size (mm)	Height (mm)	Post Centres (mm)	Horizontal Wires (QTY)	Notes: All size panels
A01-20	60 x 60	1985	3030	18	Vertical Wires Ø4mm Horizontal Wires Ø5mm

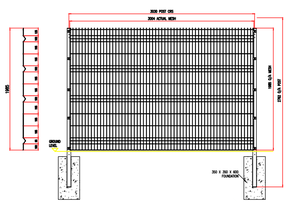

PROPOSED BOUNDARY TREATMENT 9
2100mm high weld mesh fence.
Scale 1:50

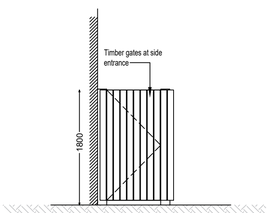

PROPOSED BOUNDARY TREATMENT 10
1800mm high hardwood timber gate
Scale 1:50

NORTH

Random rubble limestone stone wall and stone piers consistent with existing walls along Enfield Road elevations.

Existing stone retaining wall on adjoining boundary. Proposed 2100mm high metal post and weld mesh rigid fence indicated as agreed with residents of former St. Patricks' Church.

Existing wall to be retained.

An open ditch exists along this boundary inside the application boundary line. Where adjoining houses back onto the boundary, sections of hedgerow has been removed and a steel fence provides the boundary to the gardens. Isolated Ash, which have been topped occur with hawthorn and alder.
It is proposed to pipe the eixsting ditch and extend proposed rear gardens to the boundary line. A new 2100mm high metal post and rigid weld mesh fence is proposed at this location.

Timber fence and mixed hedgerow boundary with some trees located along the property boundary and beyond the existing ditch, It is proposed to pipe the eixsting ditch and extend proposed rear gardens to the boundary line. A new 2100mm high metal post and rigid weld mesh fence is proposed at this location.

A deep wet ditch exists along this boundary inside the application boundary line. Where houses back onto the boundary, the hedgerow has been removed and a steel fence provides the boundary to the gardens. Pockets of bramble remain.
It is proposed to pipe the eixsting ditch and extend proposed rear gardens to the boundary line. A new permenant block wall is to be provided.

Existing mature mixed species hedgerow, 8m in height located on the other side of a wet ditch and the application boundary line.
This hedgerow is to be retained.
The wet ditch on the site side of the application boundary line is to be piped. Proposed new gardens will extend to the existing hedgerow. A new 2100mm high metal post and rigid weld mesh fence will be placed along the boundary line.

Existing mature mixed species hedgerow, located beyond the application boundary line.
As part of the planning proposals on the adjoining site Reg. Ref. 20306826, this hedgerow is to be retained.
In order to provide permeability it is proposed to link vehicular, pedestrian and cycle connections to the adjoining site. Removal of sections of hedgerow subject to agreement with adjoining land owner.

Existing mature mixed species hedgerow, 8m in height located on the other side of a wet ditch and the application boundary line.
As part of the planning proposals on the adjoining site Reg. Ref. 20306826, this hedgerow is to be retained.
The wet ditch on the site side of the application boundary line is to be piped. Proposed new gardens will extend to the existing hedgerow. A new 2100mm high metal post and rigid weld mesh fence will be provided.

On the adjoining site, proposed rear gardens are to remain open to the existing hedgerow, i.e no permanent boundary treatment is provided.

Existing mature mixed species hedgerow, located beyond the application boundary line.
As part of the planning proposals on the adjoining site Reg. Ref. 20306826, this hedgerow is to be retained.
In order to provide permeability it is proposed to link pedestrian and cycle connections to the adjoining site. Removal of sections of hedgerow subject to agreement with adjoining land owner.

Boundary Treatment Plan
Scale 1:500

Key to Landscape Treatments

Boundary Treatments

- **EXISTING BOUNDARY TREATMENT** — Retaining Stone Wall to be retained.
- **EXISTING BOUNDARY TREATMENT** — Masonry wall / Fence to be retained.
- **PROPOSED BOUNDARY TREATMENT 1** — 1200mm high railing, all elementes galvanised and powder coated.
- **PROPOSED BOUNDARY TREATMENT 2** — 625mm high random rubble stone wall.
- **PROPOSED BOUNDARY TREATMENT 3** — 800mm high bow top railing. All elements galvanised and powder coated.
- **PROPOSED BOUNDARY TREATMENT 4** — 800mm high brick wall with brick capping.
- **PROPOSED BOUNDARY TREATMENT 5** — 2000mm high concrete post and timber panel fence.
- **PROPOSED BOUNDARY TREATMENT 6** — 1800mm high railing (1200mm) on low wall (600mm)
- **PROPOSED BOUNDARY TREATMENT 7** — Concrete block wall 2000mm high above finished ground level.
- **PROPOSED BOUNDARY TREATMENT 8** — Concrete block wall with plaster finish and brick faced piers, 2000mm high.
- **PROPOSED BOUNDARY TREATMENT 9** — 2100mm high weld mesh fence.All elements galvanised and powder coated.
- **PROPOSED BOUNDARY TREATMENT 10** — 1800mm high hardwood timber gate

REFER TO ARCHITECTS DRAWINGS FOR BIN STORE DETAILS AND TREATMENTS.

		By	
Project Title	Site to south and east of the R148 and abutting the M4 Junction 8 roundabout, Boycetown, Kilcock, Co. Kildare.		
Drawing Title	BOUNDARY DETAILS		

Landmark Design & Consultancy Ltd. — BALLINAFAGH PROSPEROUS NAAS CO.KILDARE — M: 086 851 9296 E: info@landmarkdesigns.ie

Designed: GWEN TIERNEY Landscape Architect.	Status: PLANNING	Scale: 1:500	Date: 29.08.2022	Job No: P686	Drawing No: 03	Rev:
		Drawn: GT			