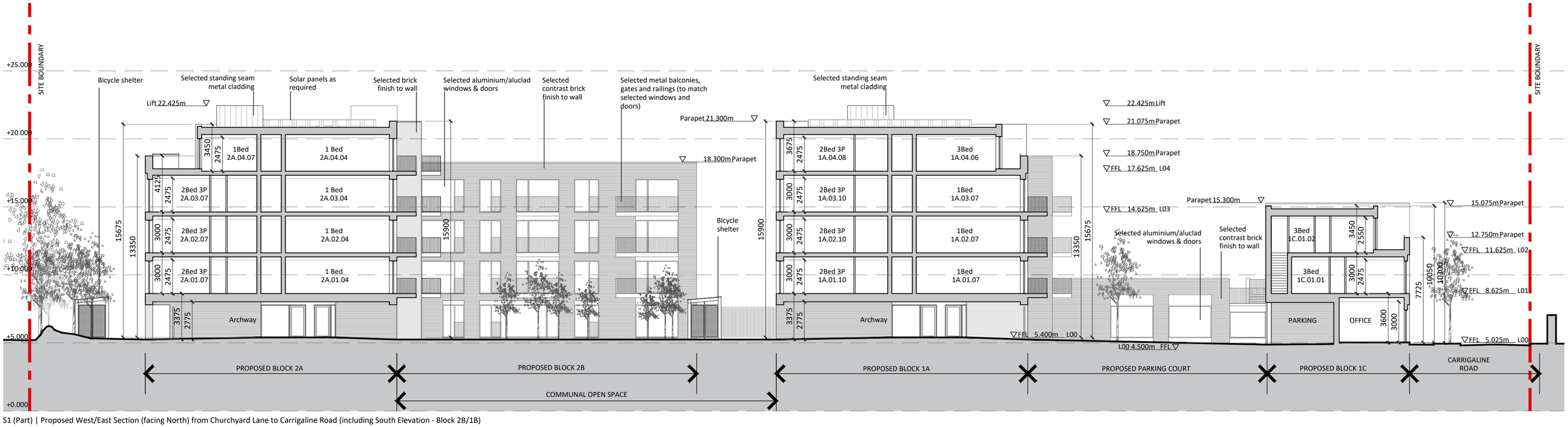

S1 (Part) | Proposed West/East Section (facing North) from Churchyard Lane to Carrigaline Road (including South Elevation - Block 2B/1B)

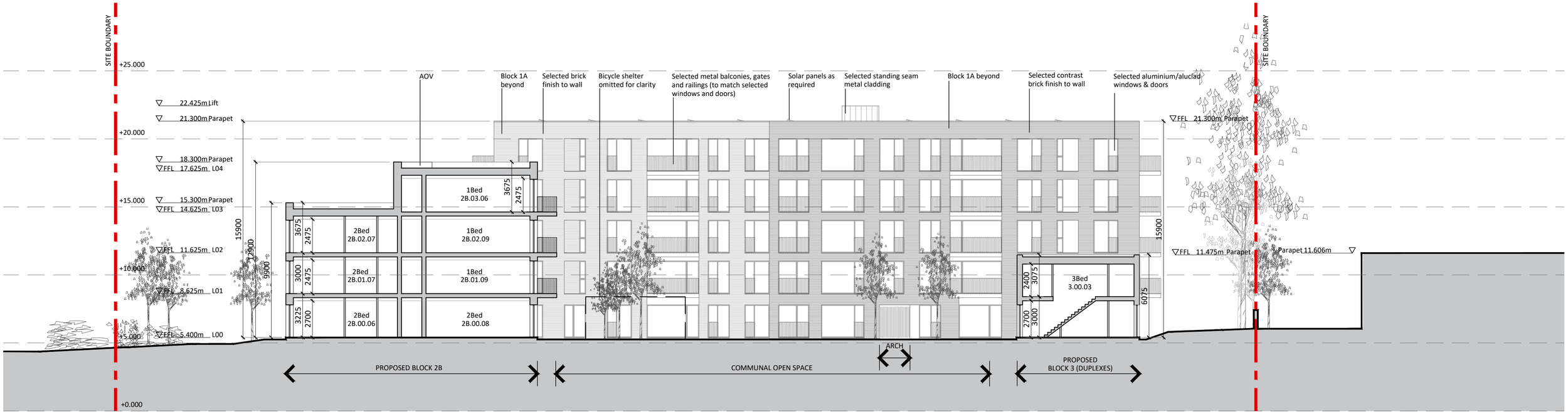

S2 (Part) | Proposed North/South Section (facing East)

Proposed Site Elevations & Sections - Sheet 5

Site Boundary

Please refer to Civil & Structural Engineer's drawings & reports for site services & roads layouts and other engineering details and to Landscape Architect's drawings & reports for landscaping proposals, boundary treatments & information on existing trees.

All dimensions in millimeters.
All levels (in metres) are related to Malin Head datum.

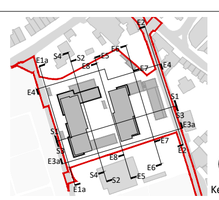

Revision Description	Date	Rev. No.	Issued by
Issued for Planning	21-01-2025	A3-C01	AR
LRD Stage 2 Submission	10-10-2024	A2-C01	AR

Any reference to fire safety design or performance is presented for coordination purposes only. Refer only to the granted Fire Safety Certificate, and fire consultant's information for fire safety design, specification and performance.

Figured dimensions only to be used. This drawing is copyright of O'Mahony Pike Architects Ltd. All information is shared as per approved use in accordance with ISO19650-2:2018, Table 5; Standard Codes for Suitability of Models and Documents and the BEP. If the 'Status' field is empty, this information has been shared at S0 - WIP.

mahony pike
architecture | urban design
email: info@omahonypike.com
tel: +353 1 202 7400
fax: +353 1 283 0822
www.omahonypike.com

Dublin
The Chapel
Mount St. Anne's
Milltown, Dublin 6
D06 XN52 Ireland

Cork
One South Mall
Cork City
Co. Cork
T12 CCN3 Ireland

Project Code:	--	**Scale @ A2:**	1:200
Project Lead:	CK	**Date Printed:**	21-01-2025
Drawn By:	BF	**Current Rev.:**	A3-C01
Job No.:	23060	**Status:**	A3
Purpose:	Planning		

Project: Mixed Use Development
Location: Carrigaline Road/Churchyard Lane, Douglas, Cork
Client: Barry's Field Ltd.

Drawing Title: Proposed Site Elevations & Sections - Sheet 5
Drawing No.: 23060-OMP-ZZ-ZZ-DR-A-2005

Source File: 23060-OMP-ZZ-ZZ-DR-A-2000.DWG